



Penrith Local Environmental Plan 2010

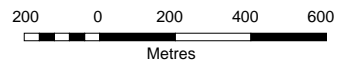
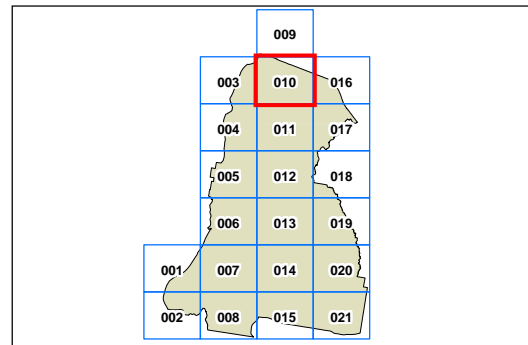
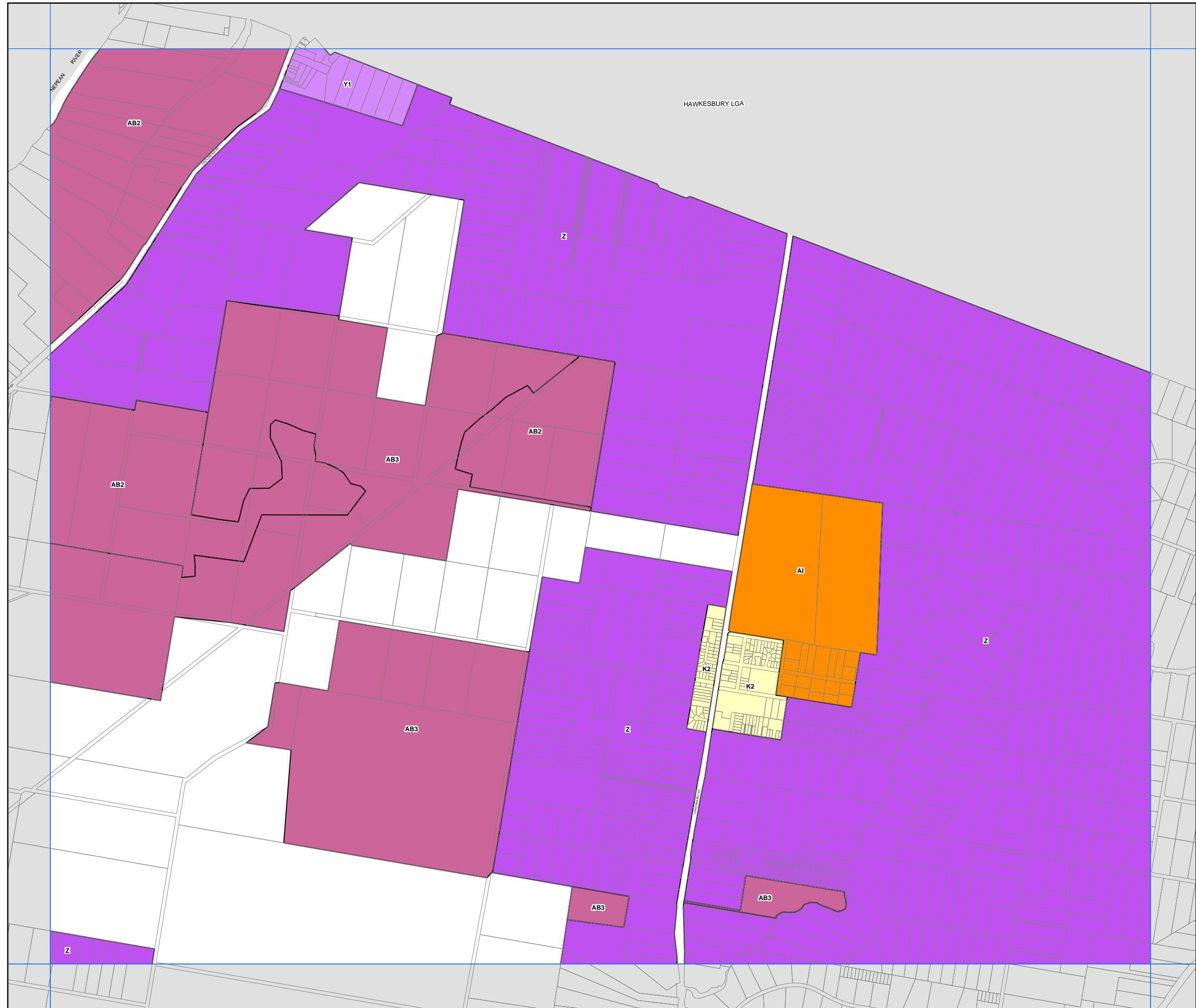
Lot size map - sheet LSZ_010

Minimum Lot size (sq m)

- K1 550
- K2 560
- U1 1000
- U2 1200
- V 2000
- W 4000
- X 6000
- Y1 10000 (1 ha)
- Y2 12500 (1.25 ha)
- Z 20000 (2 ha)
- AB1 100000 (10 ha)
- AB2 200000 (20 ha)
- AB3 400000 (40 ha)
- AI 1000000+ (1000ha+)
- Refer to clause 6.13 or 6.15

Cadastre

- Cadastre 11/05/2010©Penrith City Council



Projection: GDA 1994
MGA Zone 56
Scale: 1:20,000 @ A3