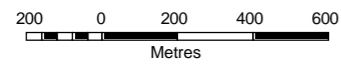
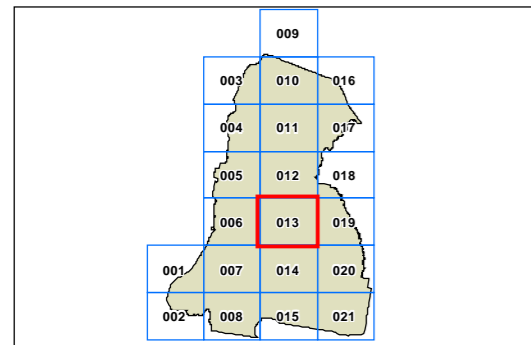
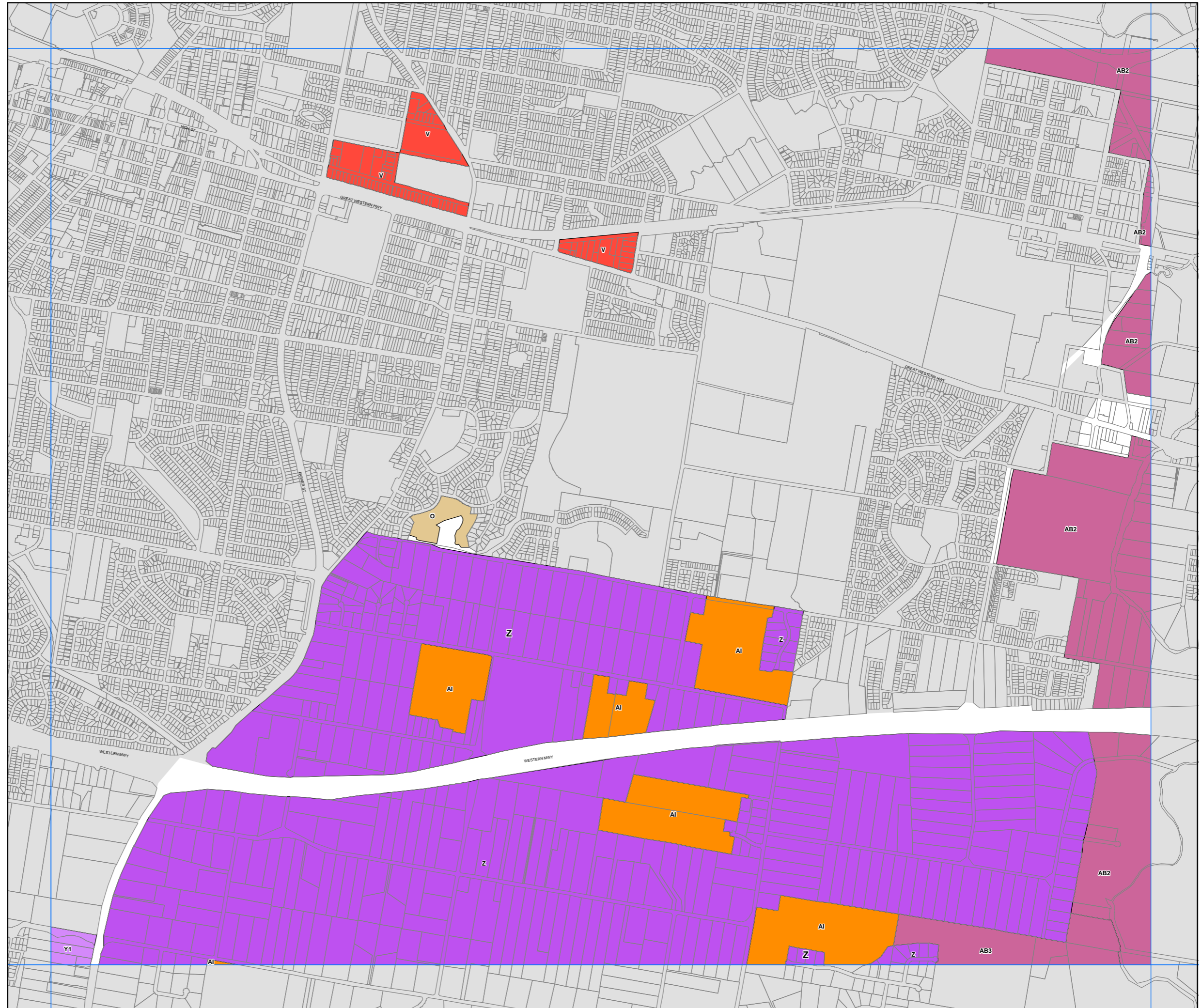


Minimum Lot size (sq m)

K1	550
K2	560
O	650
U1	1000
U2	1200
V	2000
W	4000
X	6000
Y1	10000 (1 ha)
Y2	12500 (1.25 ha)
Z	20000 (2 ha)
AB1	100000 (10 ha)
AB2	200000 (20 ha)
AB3	400000 (40 ha)
AI	1000000+ (1000ha+)
Refer to clause 6.13 or 6.15	

Cadastral

Refer to clause 6.13 or 6.15
 Cadastre 04/12/2013 © Penrith City Council



Projection: GDA 1994
 MGA Zone 56

Scale: 1:20,000 @ A3