



Penrith Local Environmental Plan 2010

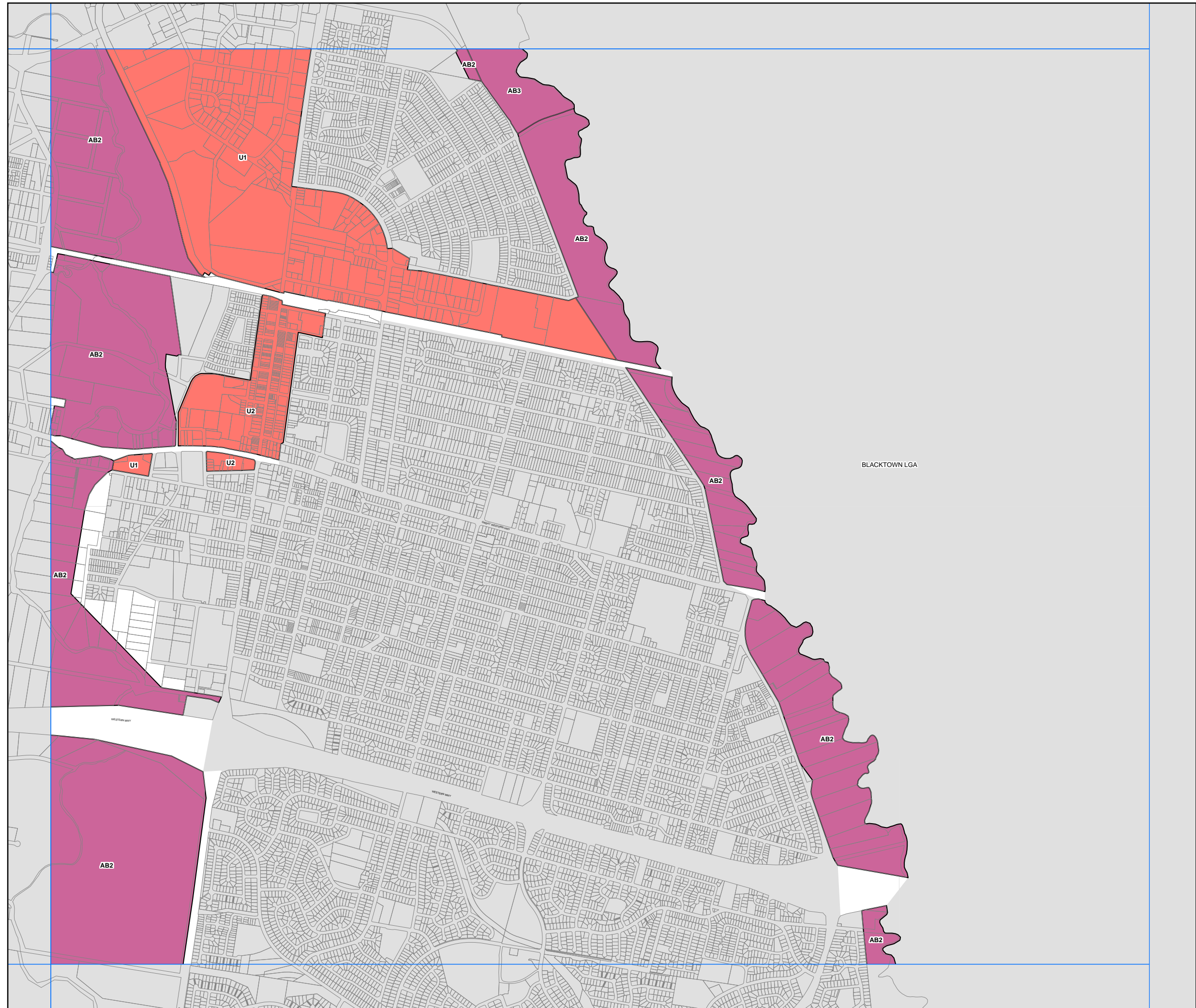
Lot size map - sheet LSZ_019

Minimum Lot size (sq m)

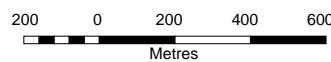
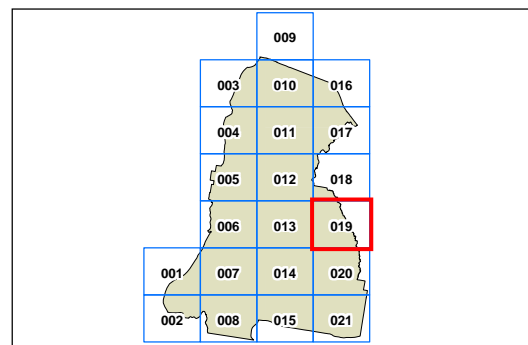
K1	550
K2	560
U1	1000
U2	1200
V	2000
W	4000
X	6000
Y1	10000 (1 ha)
Y2	12500 (1.25 ha)
Z	20000 (2 ha)
AB1	100000 (10 ha)
AB2	200000 (20 ha)
AB3	400000 (40 ha)
AI	1000000+ (1000ha+)
Refer to clause 6.13 or 6.15	

Cadastre

Cadastre 11/05/2010 © Penrith City Council



BLACKTOWN LGA



Projection: GDA 1994
MGA Zone 56

Scale: 1:20,000 @ A3

Map identification number:
6350_COM_LSZ_019_020_20100511