



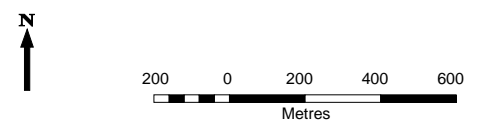
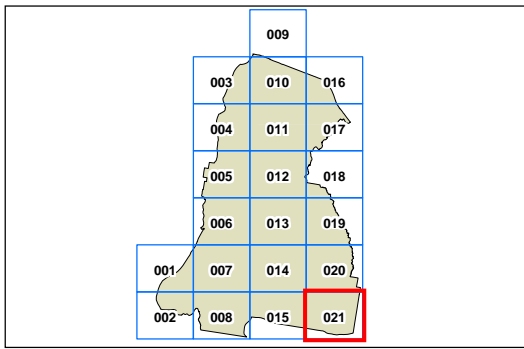
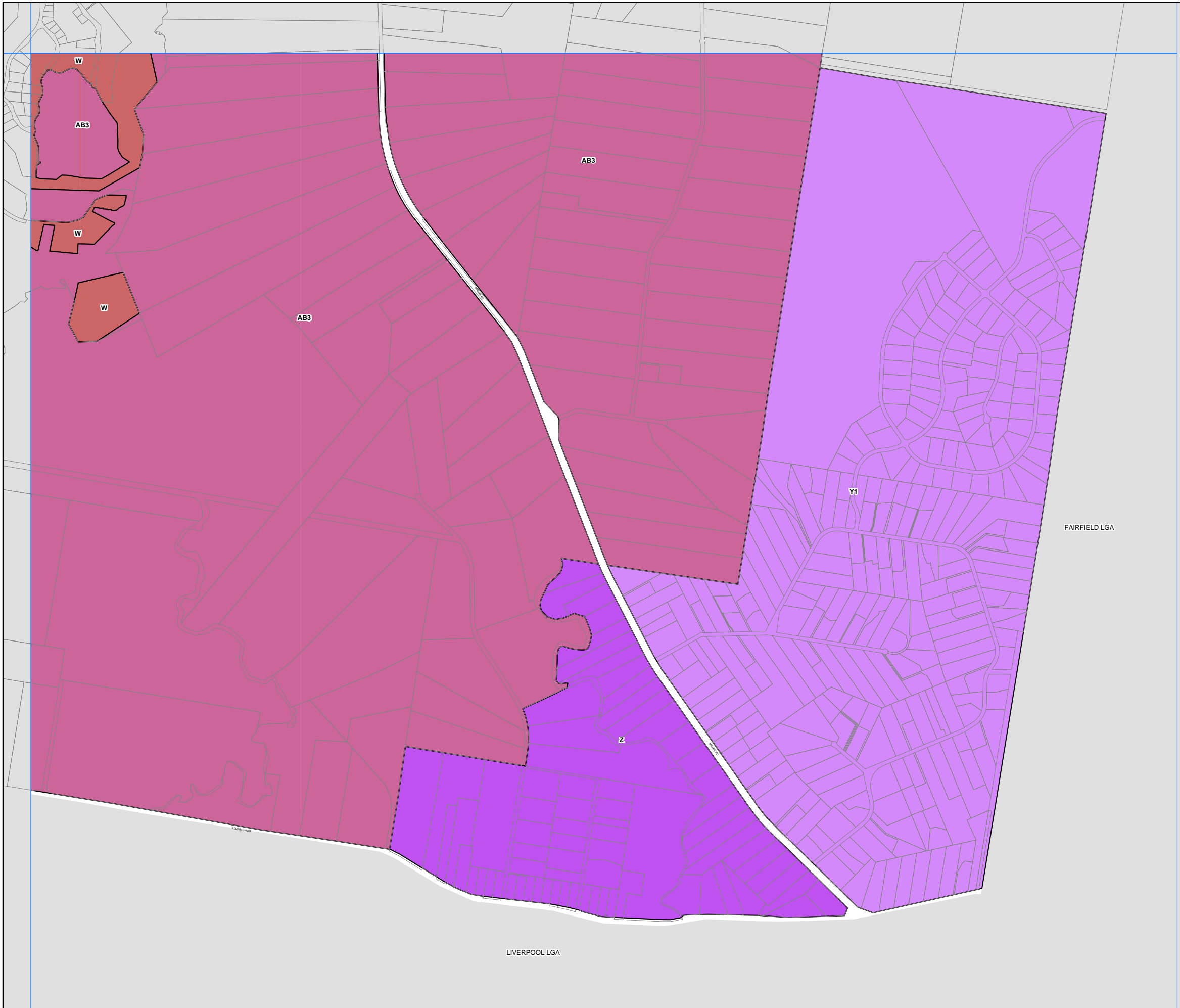
Penrith Local Environmental Plan 2010

Lot size map - sheet LSZ_021

Minimum Lot size (sq m)

- K1 550
- K2 560
- U1 1000
- U2 1200
- V 2000
- W 4000
- X 6000
- Y1 10000 (1 ha)
- Y2 12500 (1.25 ha)
- Z 20000 (2 ha)
- AB1 100000 (10 ha)
- AB2 200000 (20 ha)
- AB3 400000 (40 ha)
- AI 1000000+ (1000ha+)
- Refer to clause 6.13 or 6.15

Cadastre
 Cadastre 31/03/2010©Penrith City Council



Projection: GDA 1994
 MGA Zone 56
 Scale: 1:20,000 @ A3