


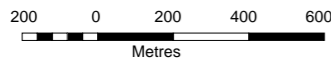
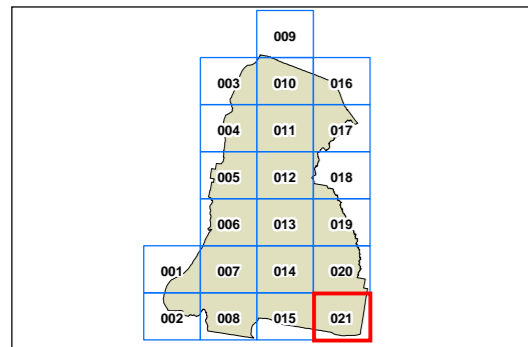
**Lot Size Map -  
Sheet LSZ\_021**

**Minimum Lot Size (sq m)**

|              |                                   |
|--------------|-----------------------------------|
| B            | 225                               |
| F            | 400                               |
| G            | 450                               |
| K1           | 550                               |
| K2           | 560                               |
| M            | 600                               |
| O            | 650                               |
| R            | 750                               |
| S            | 800                               |
| U1           | 1000                              |
| U2           | 1200                              |
| V            | 2000                              |
| W            | 4000                              |
| X            | 6000                              |
| Y1           | 10000 (1 ha)                      |
| Y2           | 12500 (1.25 ha)                   |
| Z            | 20000 (2 ha)                      |
| AB1          | 100000 (10 ha)                    |
| AB2          | 200000 (20 ha)                    |
| AB3          | 400000 (40 ha)                    |
| AI           | 10000000 (1000 ha+)               |
| Blue outline | Refer to Clause 7.16, 7.19 & 7.21 |

**Cadastre**

 Cadastre 04/11/2019 © Penrith City Council



Scale: 1:20,000 @ A3

Projection: GDA 1994  
MGA Zone 56

