




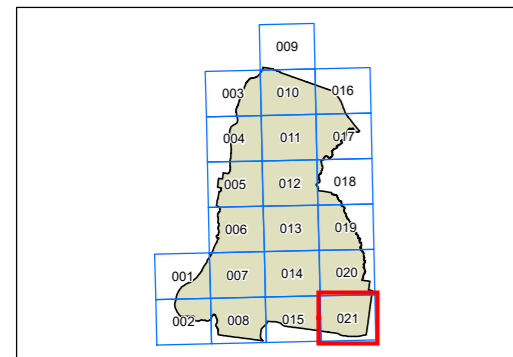
**Lot Size Map -  
Sheet LSZ\_021**

**Minimum Lot Size (sq m)**

B	225
F	400
G	450
K1	550
K2	560
M	600
O	650
R	750
S	800
U1	1000
U2	1200
V	2000
W	4000
X	6000
Y1	10000 (1 ha)
Y2	12500 (1.25 ha)
Z	20000 (2 ha)
AB1	100000 (10 ha)
AB2	200000 (20 ha)
AB3	400000 (40 ha)
AI	10000000 (1000 ha+)
	Refer to Clause 7.16, 7.19 & 7.21

**Cadastral**

 Cadastral 29/08/2019 © Penrith City Council



Scale: 1:20,000 @ A3

Projection: GDA 1994  
MGA Zone 56

Map Identification Number: 6350\_COM\_LSZ\_021\_020\_20200501

