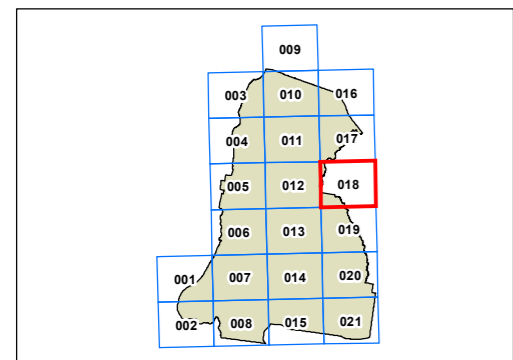


Zone

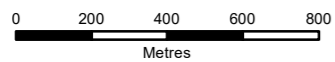
- C1** National Parks and Nature Reserves
- C2** Environmental Conservation
- C3** Environmental Management
- C4** Environmental Living
- E1** Local Centre
- E2** Commercial Centre
- E3** Productivity Support
- E4** General Industrial
- MU1** Mixed Use
- R1** General Residential
- R2** Low Density Residential
- R3** Medium Density Residential
- R4** High Density Residential
- R5** Large Lot Residential
- RE1** Public Recreation
- RE2** Private Recreation
- RU1** Primary Production
- RU2** Rural Landscape
- RU4** Primary Production Small Lots
- RU5** Village
- SP1** Special Activities
- SP2** Infrastructure
- SP3** Tourist
- SP4** Enterprise
- W1** Natural Waterways
- W2** Recreational Waterways
- DM** Deferred Matter
- INE** SEPP (Industry and Employment) 2021
- TIN** SEPP (Transport and Infrastructure) 2021
- WPC** SEPP (Precincts - Western Parkland City) 2021
- TIA** Transport Investigation Area (Refer to Clause 7.32)

Cadastral

Cadastral 23/10/2025 © Spatial Services



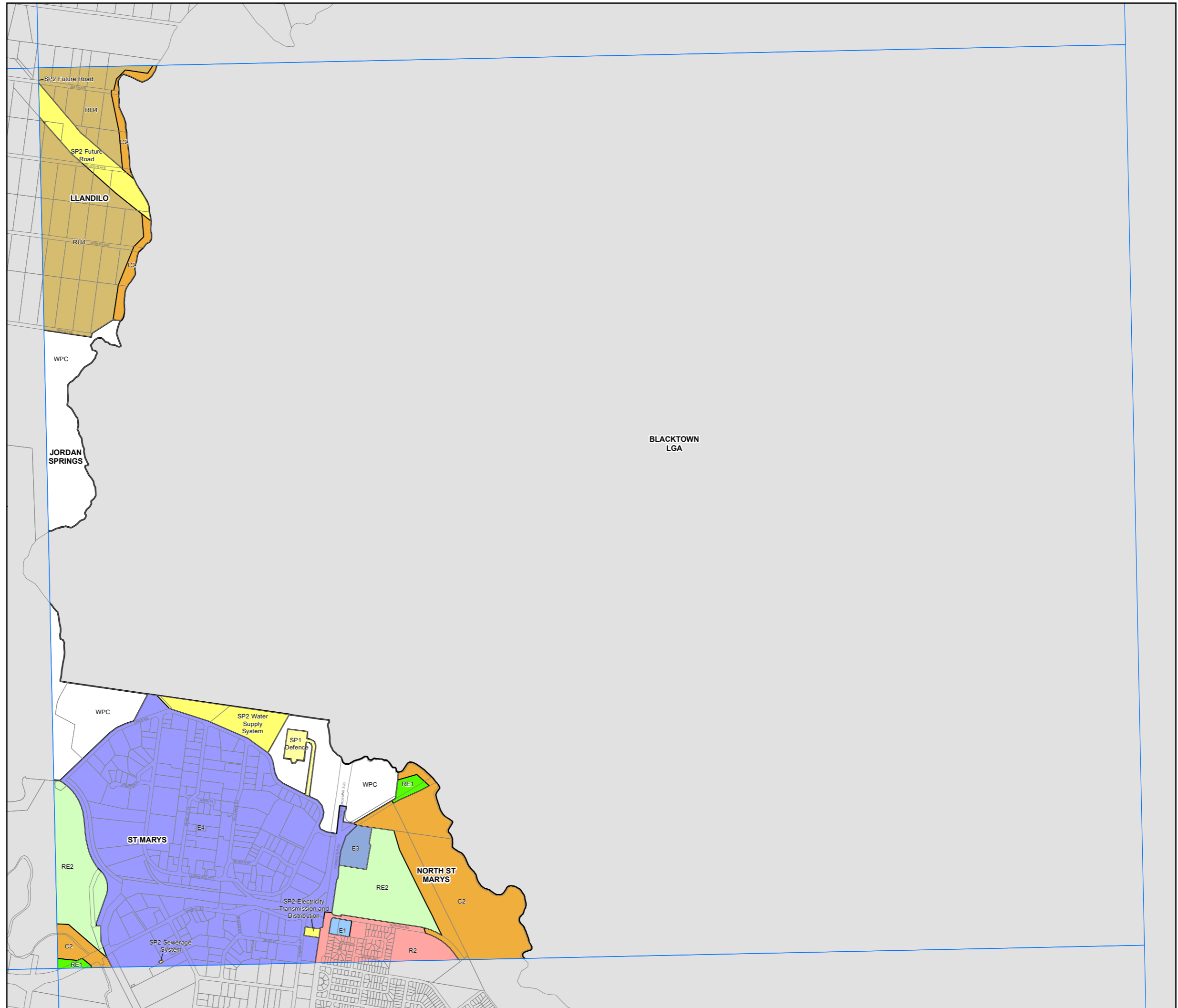
N



Projection: GDA 1994
MGA Zone 56

Scale: 1:20,000 @ A3

Map Identification Number: 6350_COM_LZN_018_020_20251023



BLACKTOWN
LGA