





Penrith Local Environmental Plan (Caddens) 2009

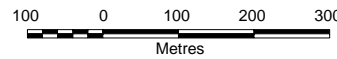
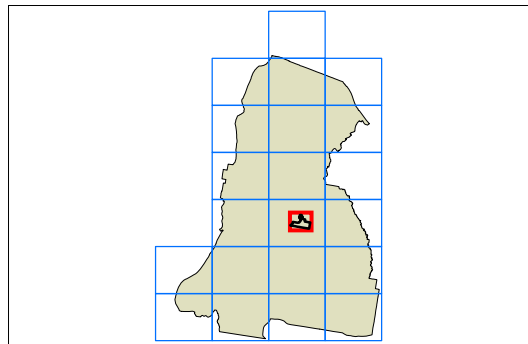
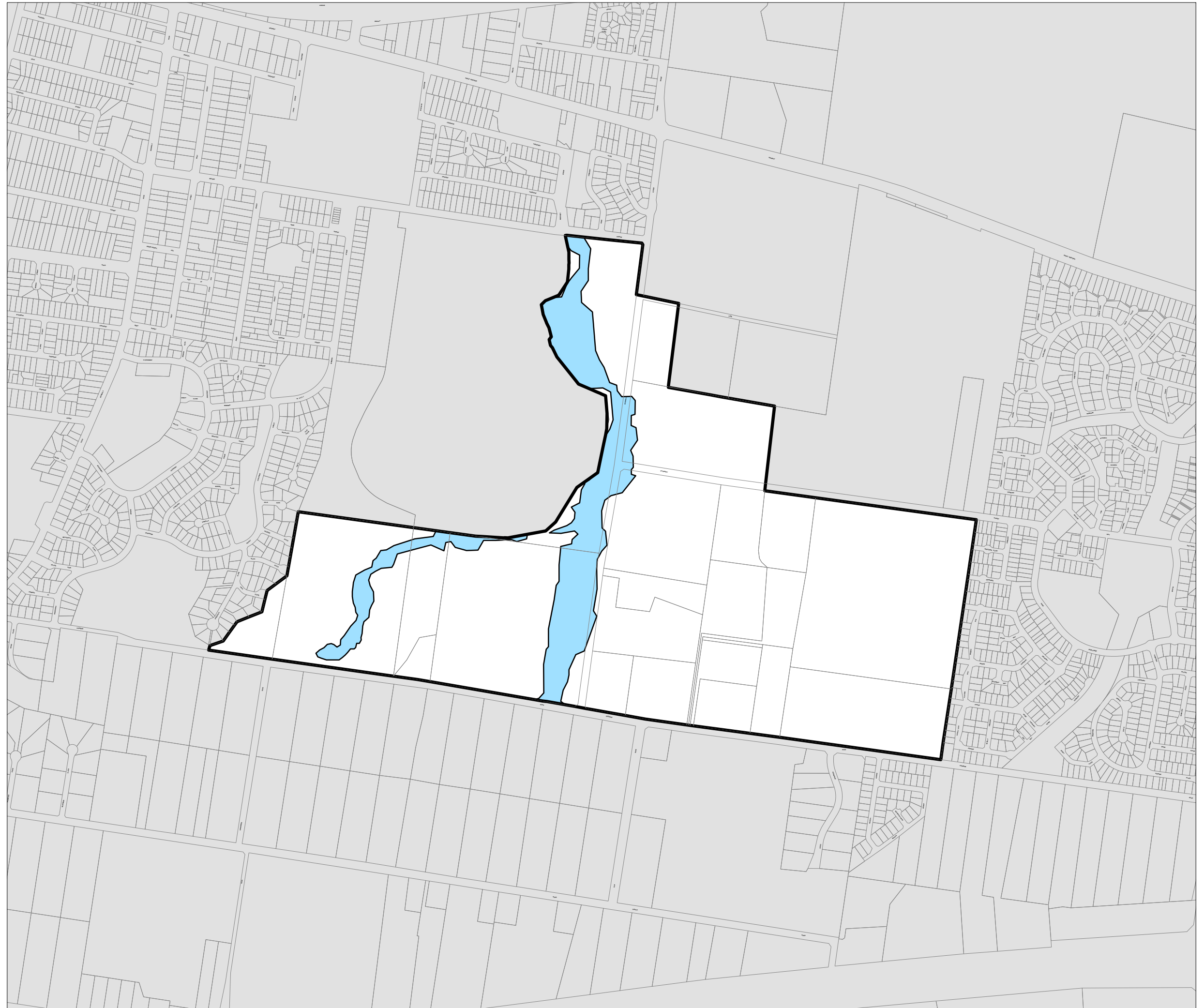
Flood planning map
- sheet FLD-001

Flood

 Flood Planning Land

Cadastre

 Cadastre 26/06/2009 @ Penrith City Council



Projection: GDA 1994
MGA Zone 56

Scale: 1:10,000 @ A3

Map identification number:

6350_URB_FLD_001_010_20090630