





# Penrith Local Environmental Plan (Glenmore Park Stage 2) 2009

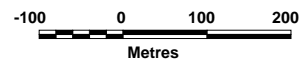
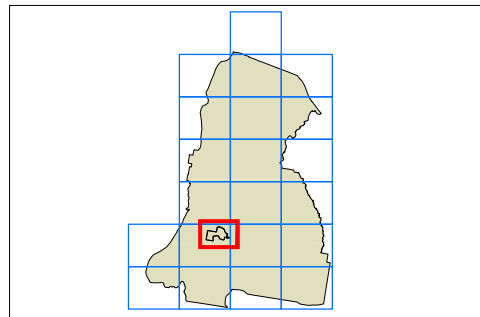
Heritage map - sheet HER-001

### Heritage

 Item - Aboriginal

### Cadastral

 Cadastral 11/03/2009 @ Penrith City Council



Scale: 1:9000 @ A3

Projection: GDA 1994  
MGA Zone 56

Map identification number:  
6350\_URB\_HER\_001\_009\_20090319

