



Penrith Local Environmental Plan (Caddens) 2009

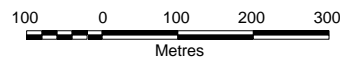
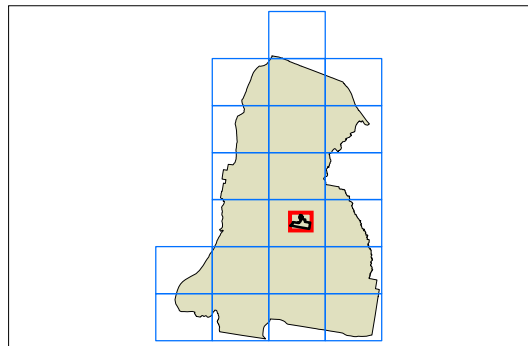
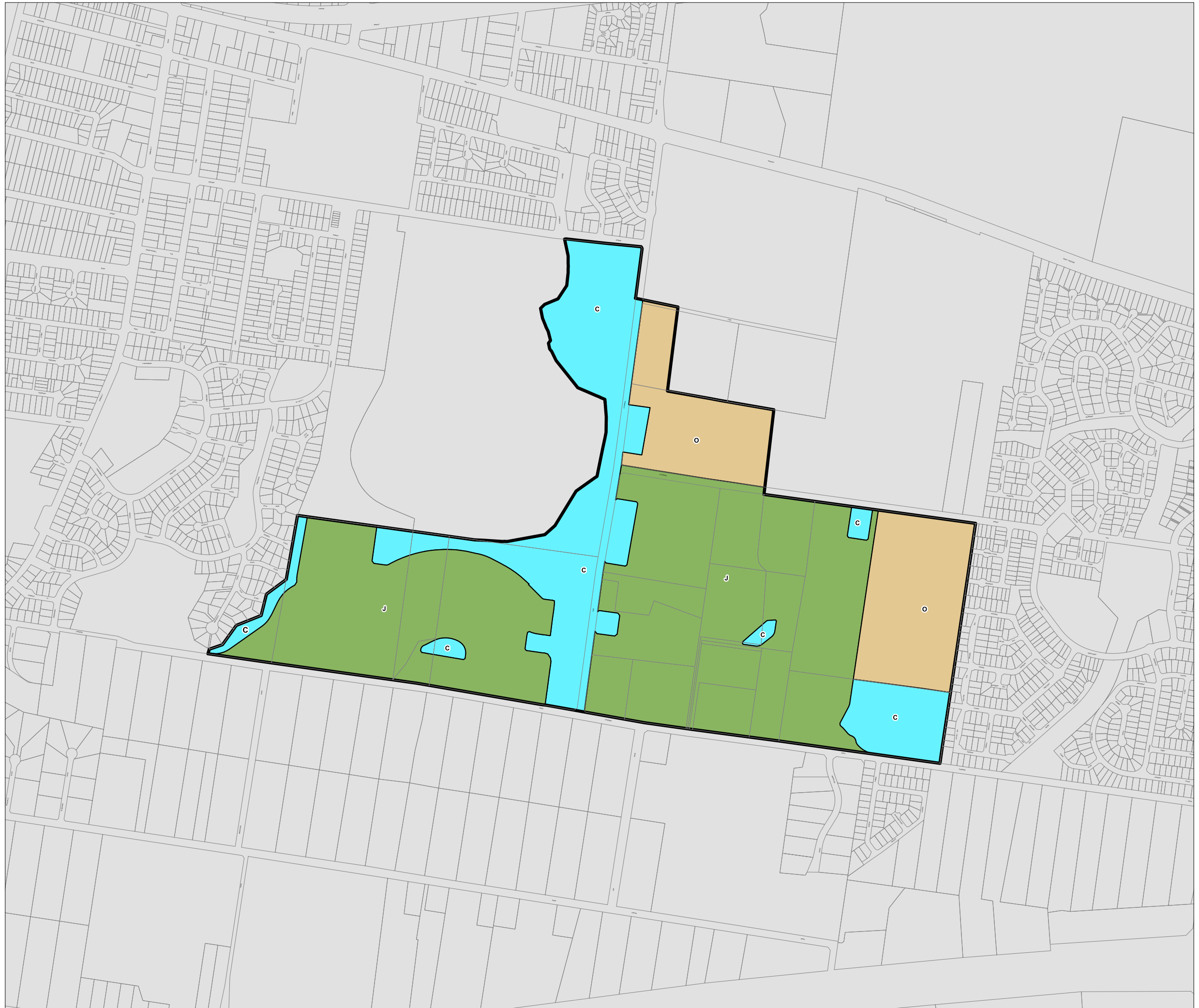
Height of buildings map - sheet HOB-001

Maximum Building Height (m)

- C** 5
- J** 9
- O** 15

Cadastre

□ Cadastre 25/06/2009 @ Penrith City Council



Projection: GDA 1994
MGA Zone 56

Scale: 1:10,000 @ A3

Map identification number:

6350_URB_HOB_001_010_20090625