




# Penrith Local Environmental Plan (Caddens) 2009

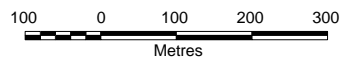
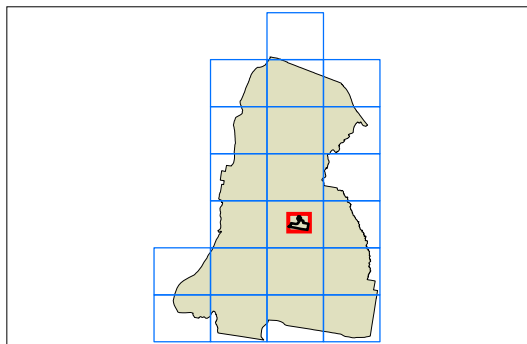
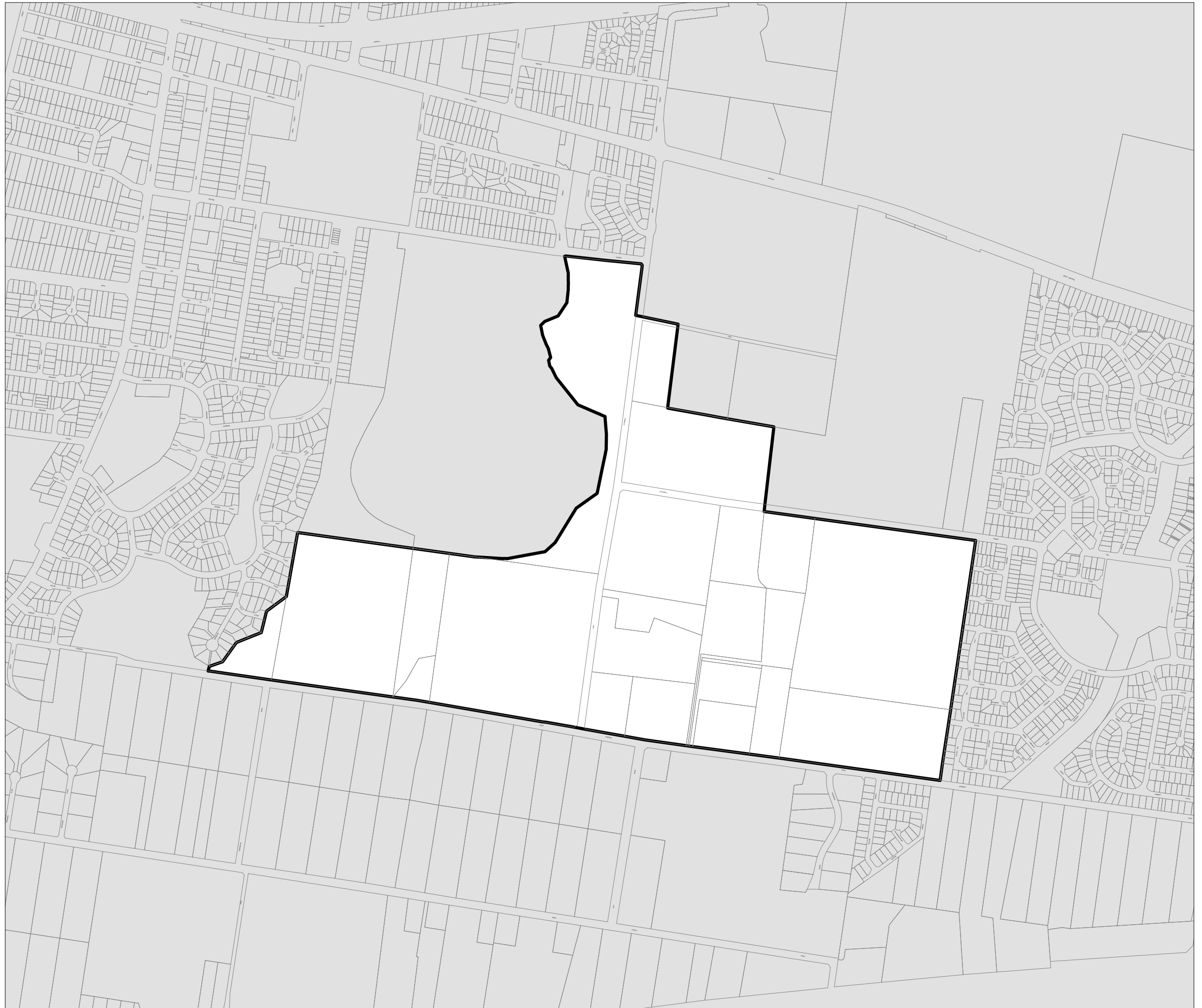
Land application map - sheet LAP-001

### LEP Land Application

 Included

### Cadastre

 Cadastre 25/06/2009 @ Penrith City Council



Projection: GDA 1994  
MGA Zone 56

Scale: 1:10,000 @ A3

Map identification number:

6350\_URB\_LAP\_001\_010\_20090625