






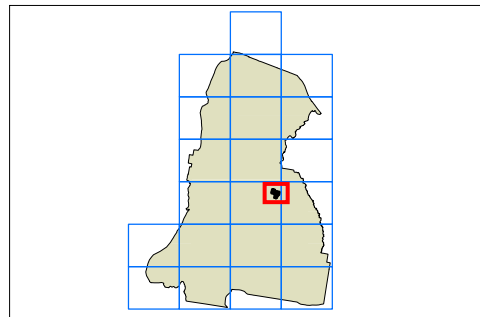
# Penrith Local Environmental Plan (South Werrington Urban Village) 2009

Land reservation acquisition map  
- sheet LRA-001

 Local Open Space (RE1)  
 Classified Road (SP2)

**Cadastre**

 Cadastre 03/03/2009 @ Penrith City Council



-50 0 50 100  
Metres

Scale: 1:5000 @ A3

Projection: GDA 1994  
MGA Zone 56

Map identification number:  
6350\_URB\_LRA\_001\_005\_20090319

