





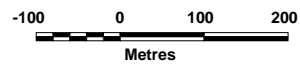
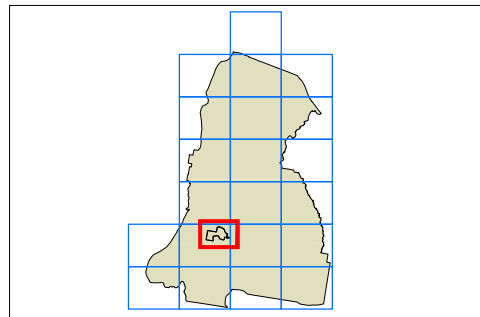
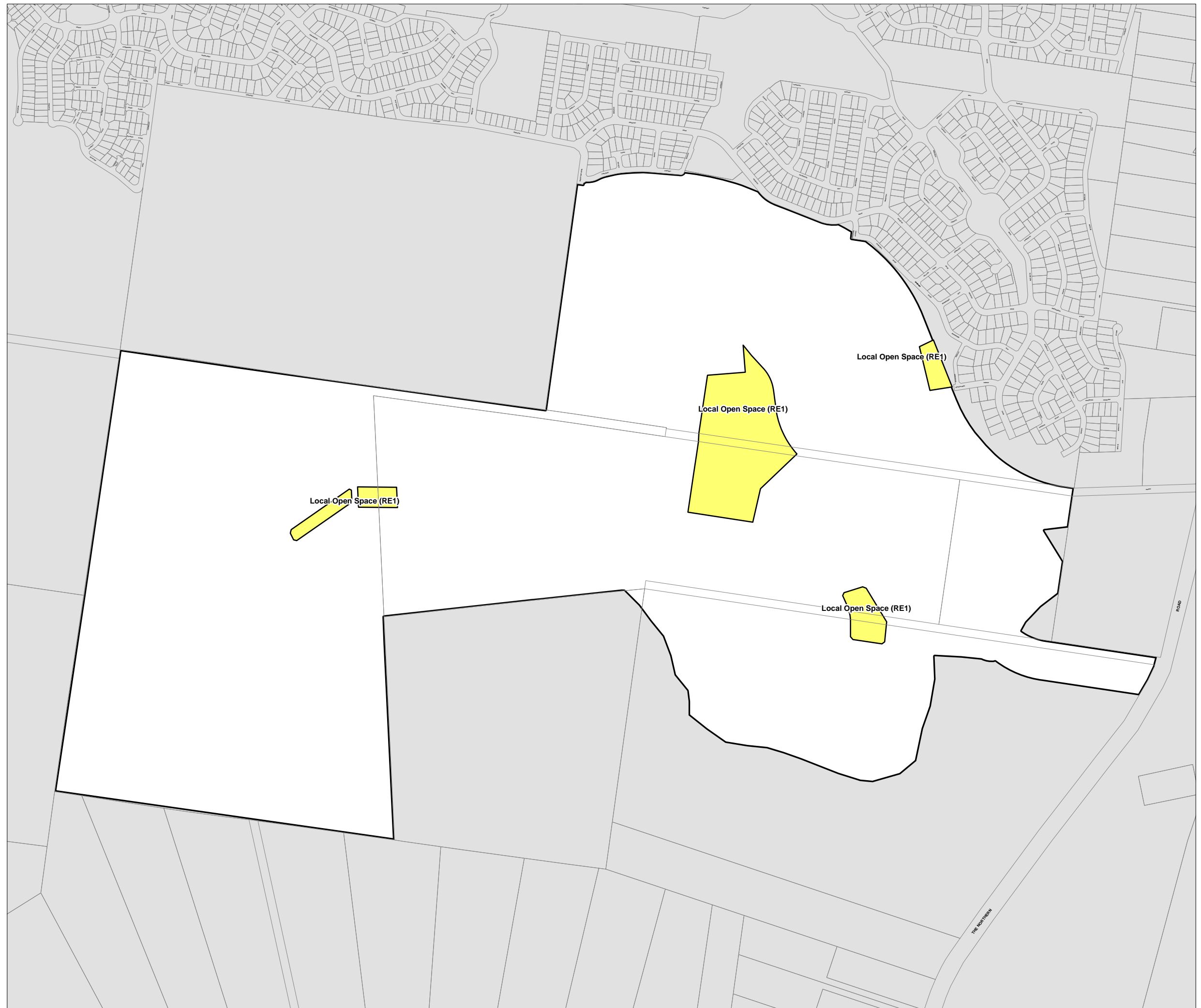
**Penrith Local  
Environmental  
Plan (Glenmore  
Park Stage 2) 2009**

Land reservation acquisition map  
- sheet LRA-001

 Local Open Space (RE1)

**Cadastre**

 Cadastre 11/03/2009 @ Penrith City Council



Projection: GDA 1994  
MGA Zone 56

Scale: 1:9000 @ A3

Map identification number:  
6350\_URB\_LRA\_001\_009\_20090319