




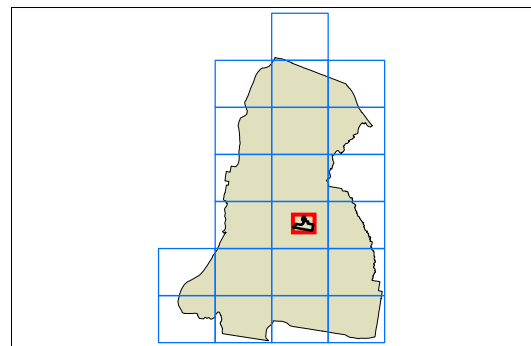
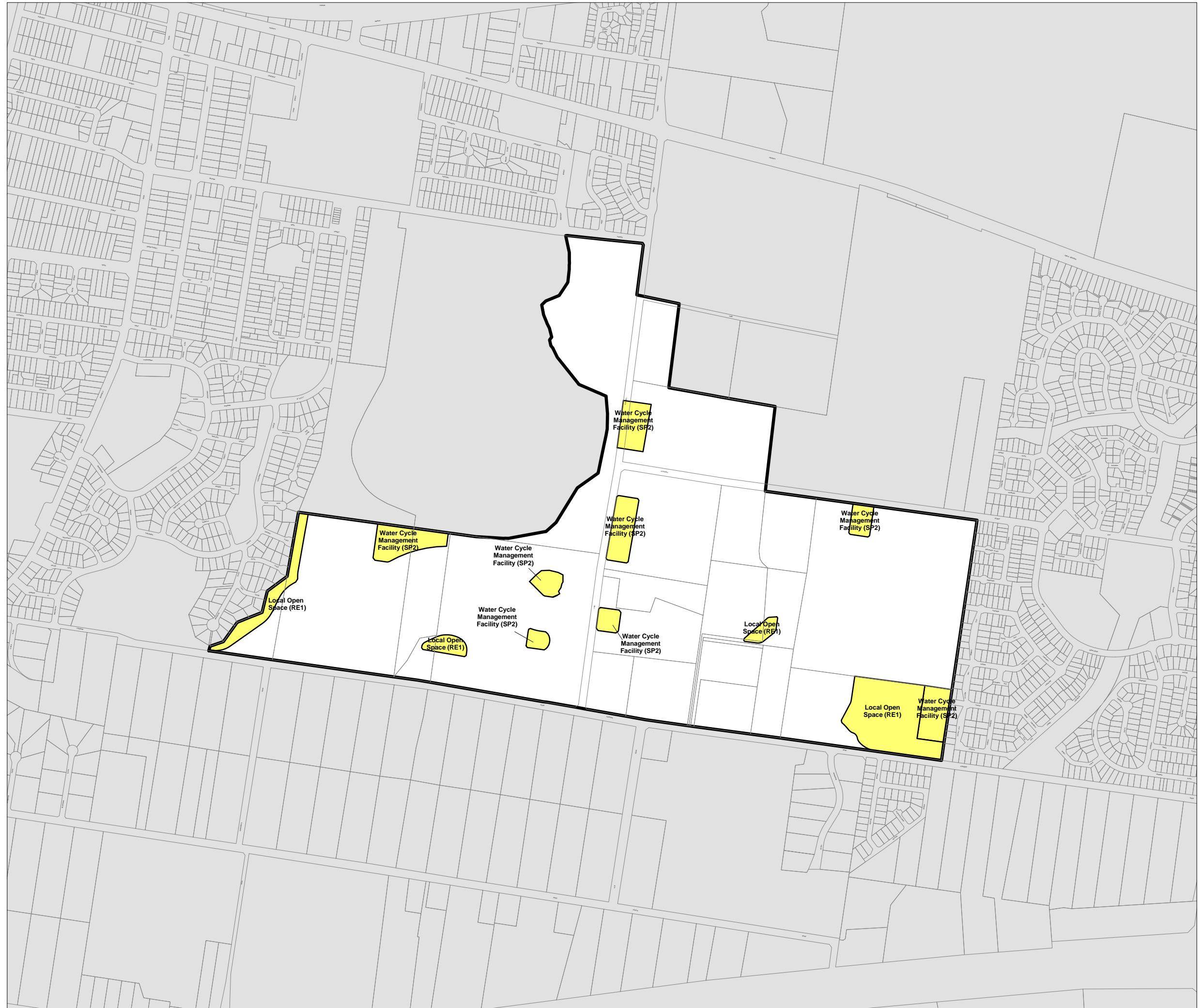
Penrith Local Environmental Plan (Caddens) 2009

Land reservation acquisition map
- sheet LRA-001

 Local Open Space (RE1)
Water Cycle Management Facility (SP2)

Cadastre

 Cadastre 25/06/2009 @ Penrith City Council



100 0 100 200 300
Metres

Projection: GDA 1994
MGA Zone 56

Scale: 1:10,000 @ A3

Map identification number:

6350_URB_LRA_001_010_20090625