



**Penrith Local
Environmental
Plan (Caddens)
2009**

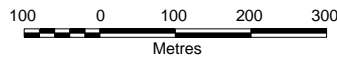
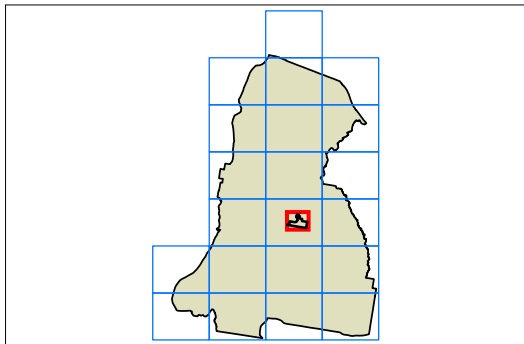
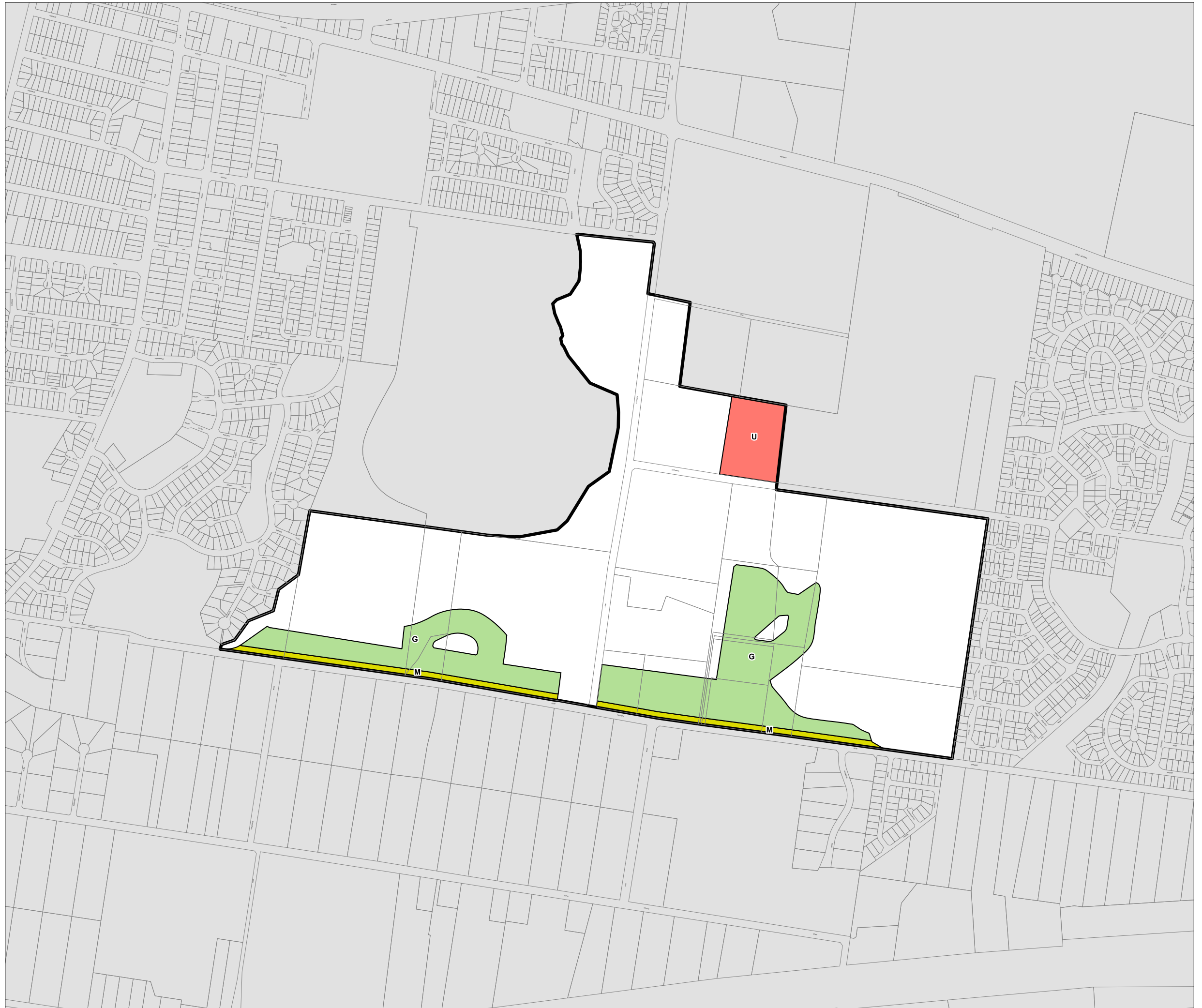
Lot size map - sheet LSZ-001

Minimum Lot Size (sq m)

- G 450
- M 600
- U 1000

Cadastre

- Cadastre 25/06/2009 @ Penrith City Council



Projection: GDA 1994
MGA Zone 56

Scale: 1:10,000 @ A3

Map identification number:

6350_URB_LSZ_001_010_20090625