



**Penrith Local
Environmental
Plan (Glenmore
Park Stage 2) 2009**

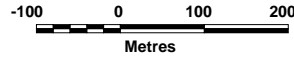
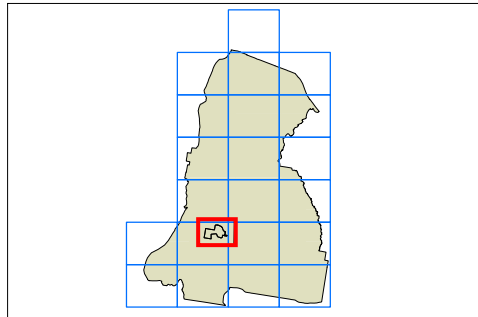
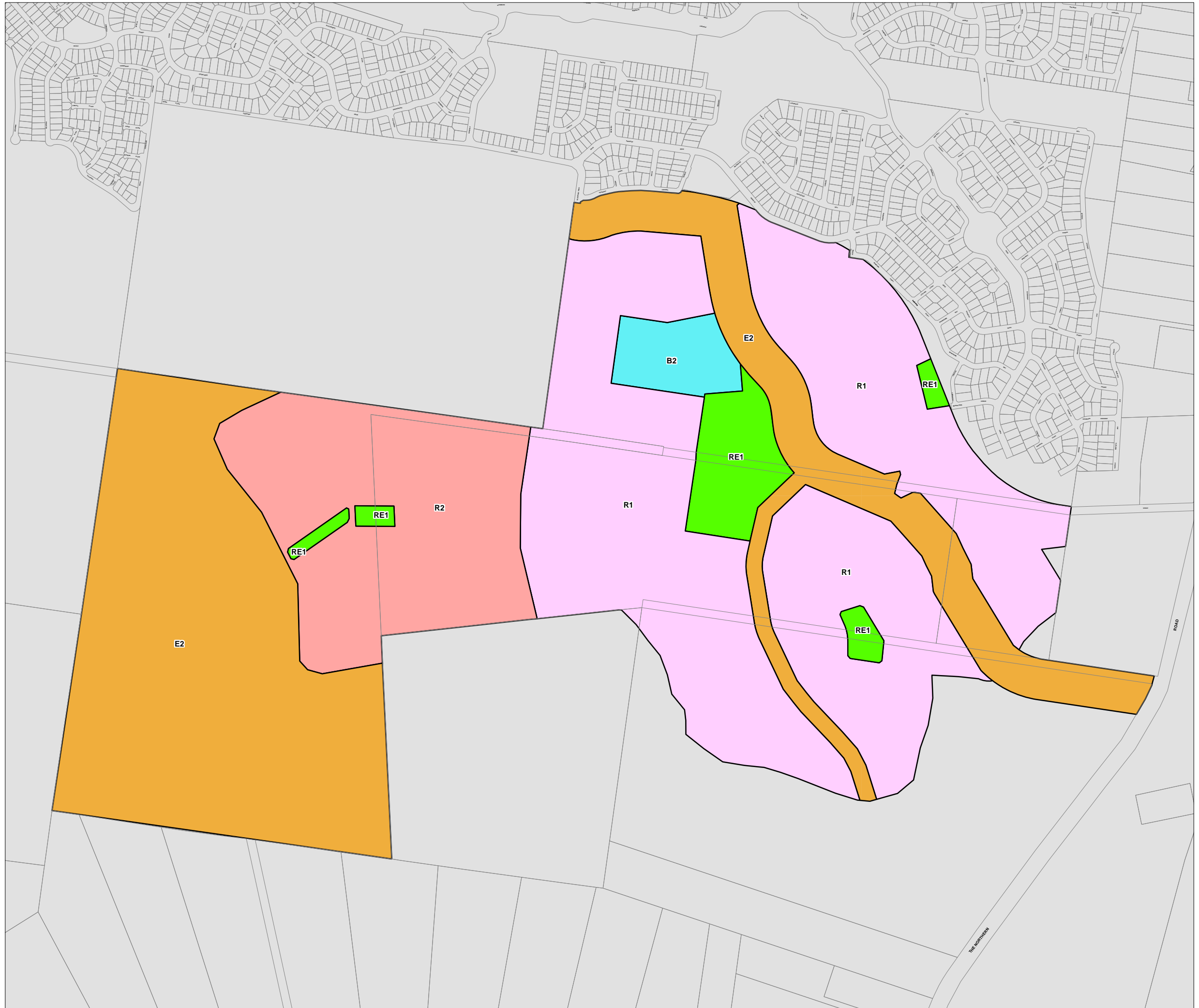
Land zoning map - sheet LZN-001

Zone

- B2 Local Centre
- E2 Environmental Conservation
- R1 General Residential
- R2 Low Density Residential
- RE1 Public Recreation

Cadastre

Cadastre 11/03/2009 @ Penrith City Council



Scale: 1:9000 @ A3

Projection: GDA 1994
MGA Zone 56

Map identification number:
6350_URB_LZN_001_009_20090319