



**Penrith Local
Environmental
Plan (Caddens)
2009**

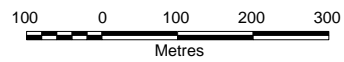
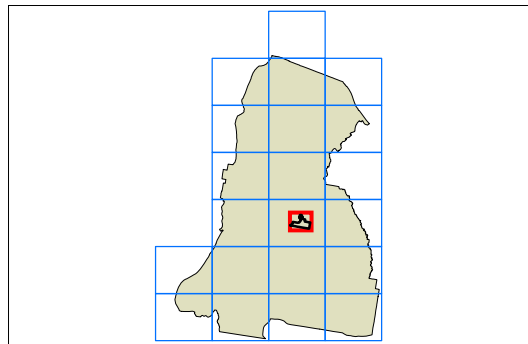
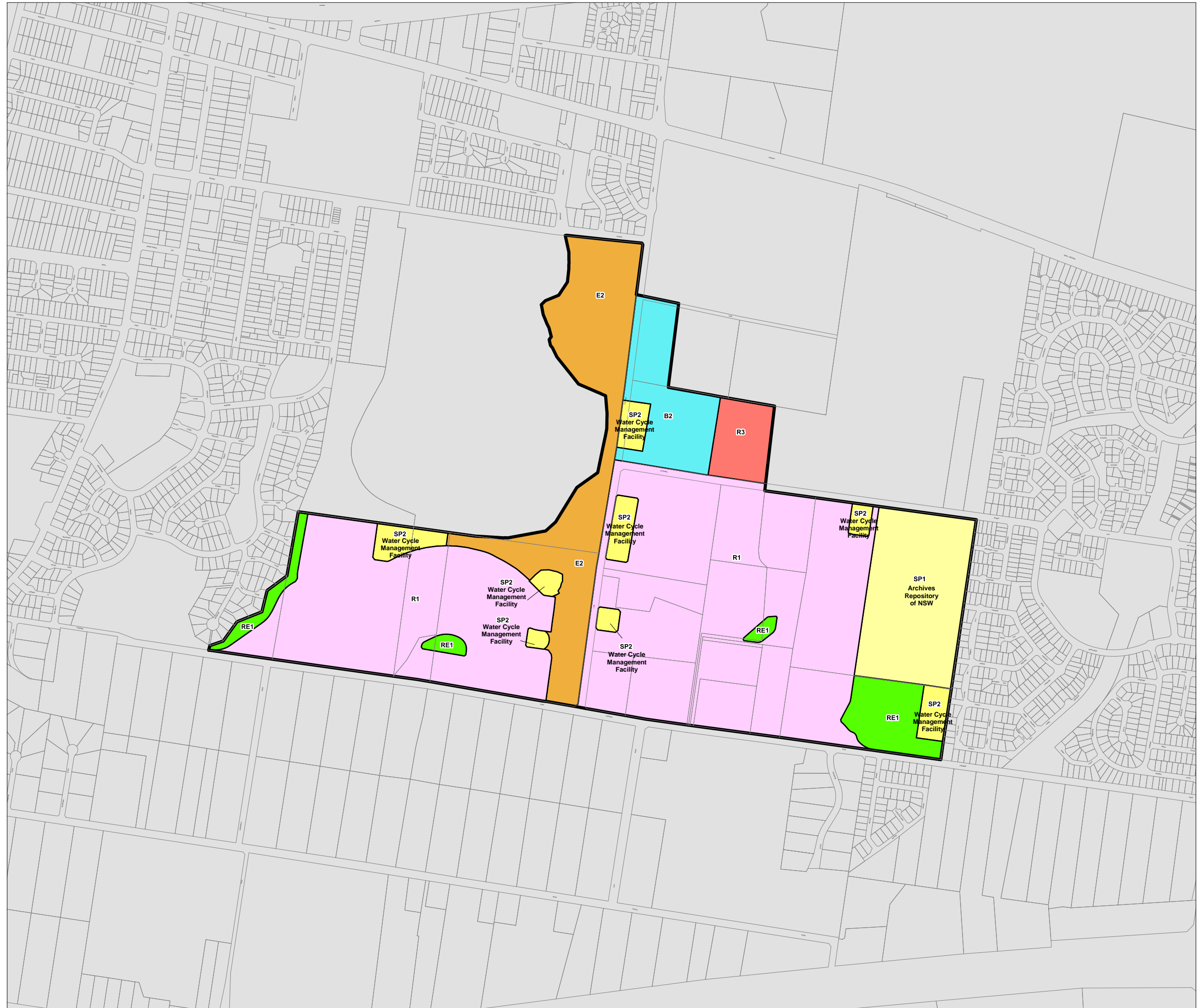
Land zoning map - sheet LZN-001

Zone

- B2 Local Centre
- E2 Environmental Conservation
- R1 General Residential
- R3 Medium Density Residential
- RE1 Public Recreation
- SP1 Special Activities
- SP2 Infrastructure

Cadastre

- Cadastre 25/06/2009 @ Penrith City Council



Projection: GDA 1994
MGA Zone 56

Scale: 1:10,000 @ A3

Map identification number:

6350_URB_LZN_001_010_20090625