





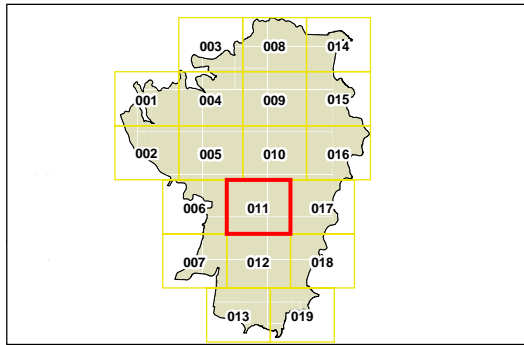
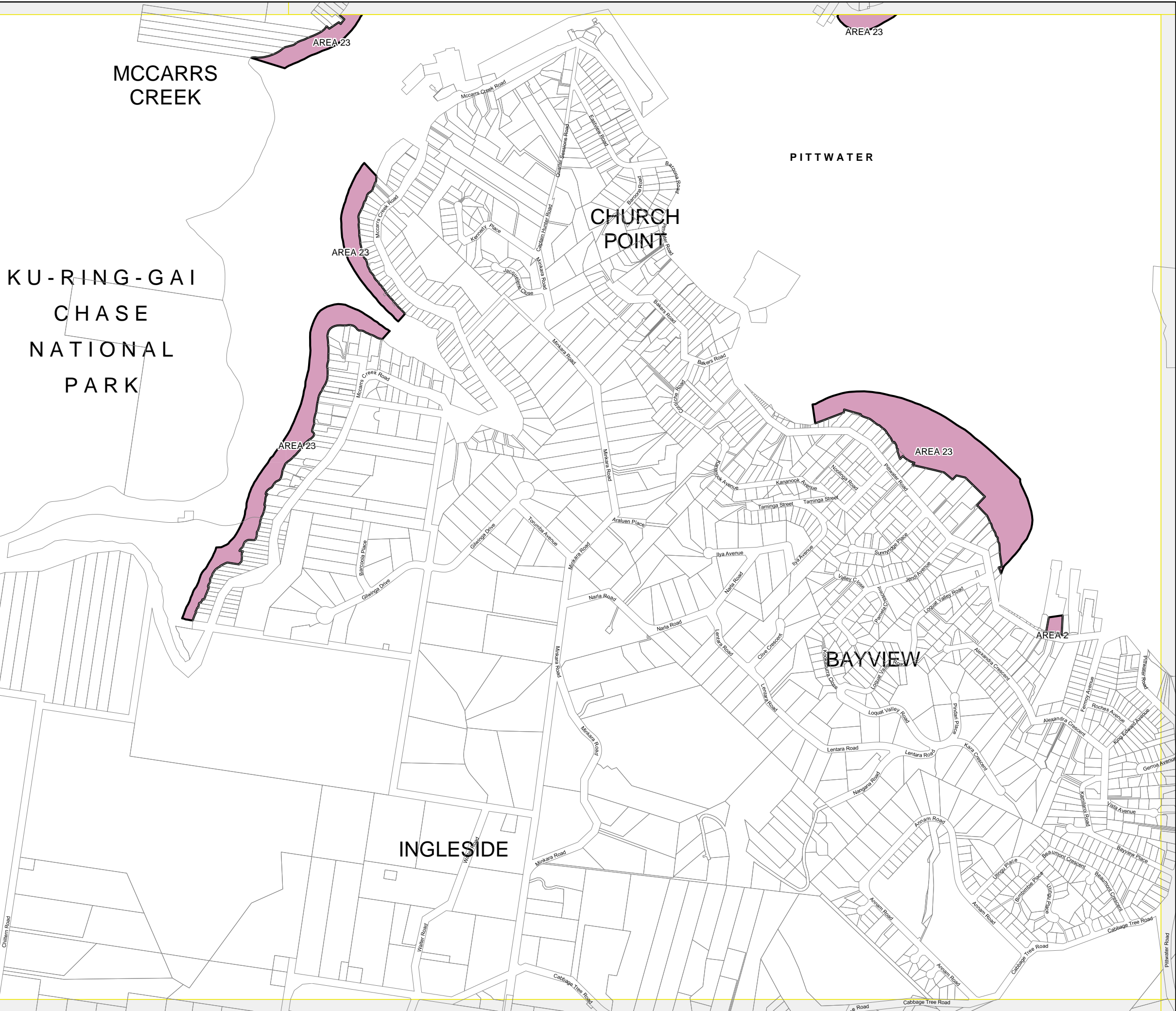
# Pittwater Local Environmental Plan 2014

Additional Permitted Uses Map - Sheet APU\_011

 Additional Permitted Uses

### Cadastre

 Cadastre 7/7/2012  
© Land & Property Information (LPI)



0 100 200 metres

Scale: 1:10,000 @ A3

Projection: GDA 1994  
MGA Zone 56

File Number: 6370\_COM\_APU\_011\_010\_20140217