

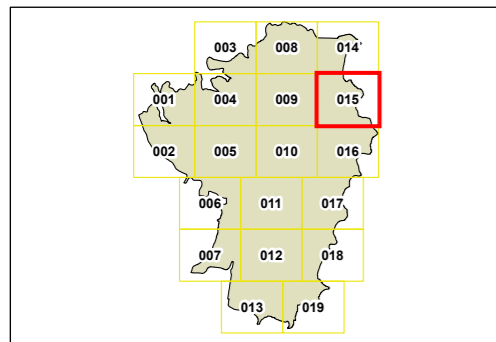


## Additional Permitted Uses Map - Sheet APU\_015

 Additional Permitted Uses

**Cadastre**

 Cadastre 29/11/2023 © Northern Beaches Council



Projection: GDA 1994  
MGA Zone 56

0 100 200  
Metres

Scale: 1:10,000 @ A3

Map identification number: 6370\_COM\_APU\_015\_010\_20231129

