





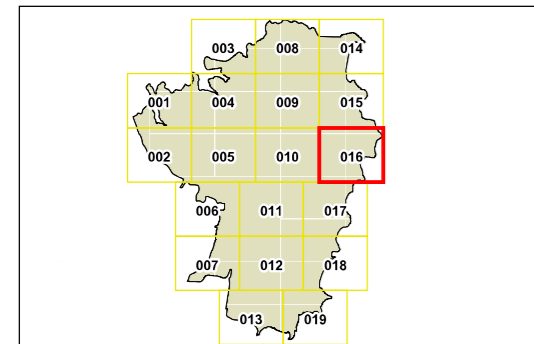
Pittwater Local Environmental Plan 2014

Additional Permitted Uses Map - Sheet APU_016

 Additional Permitted Uses

Cadastre

 Cadastre 7/7/2012
© Land & Property Information (LPI)



0 100 200 metres

Scale: 1:10,000 @ A3

Projection: GDA 1994
MGA Zone 56

File Number: 6370_COM_APU_016_010_20160804

