



Pittwater Local Environmental Plan 2014

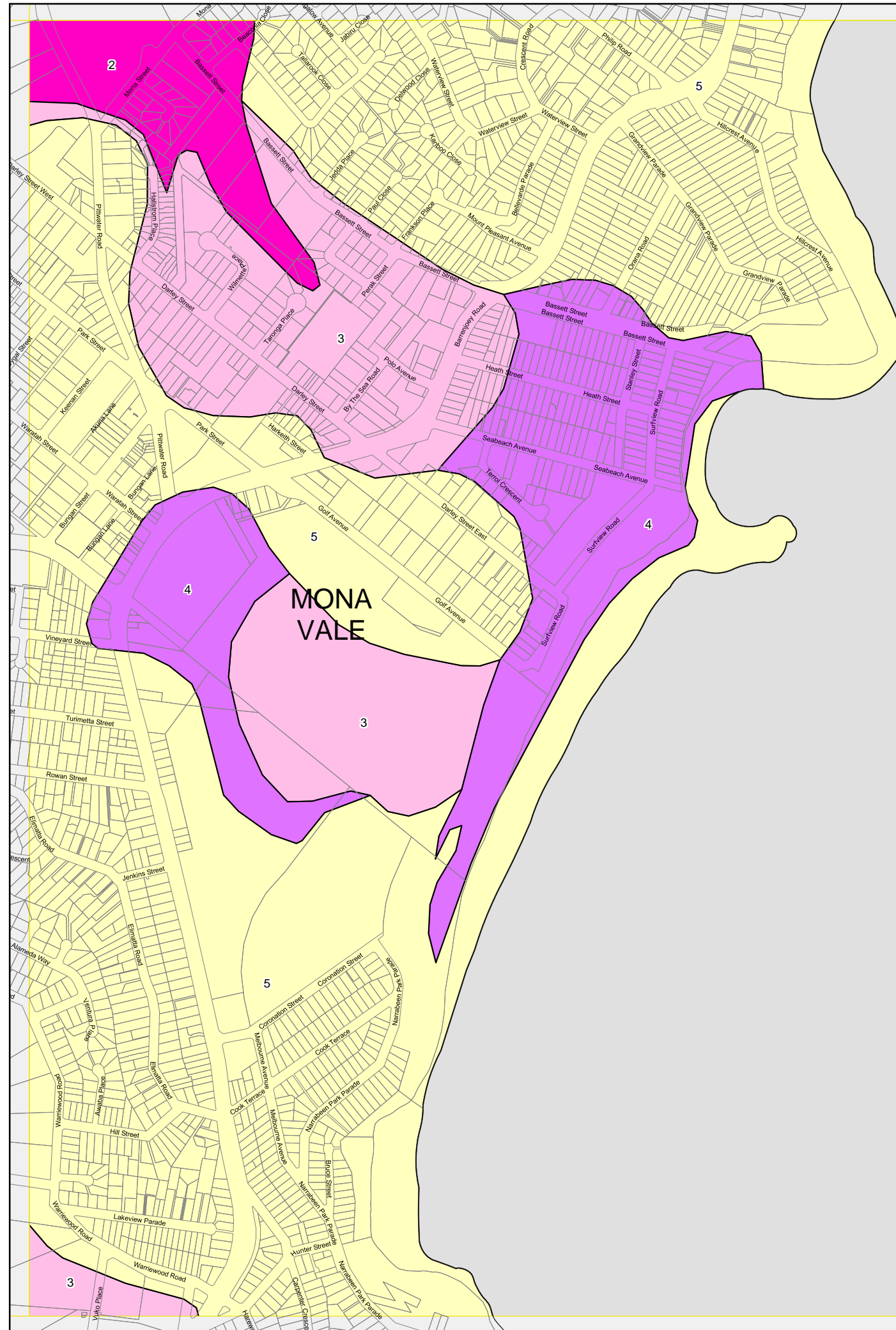
Acid Sulfate Soils Map - Sheet ASS_018

Acid Sulfate Soils

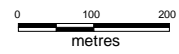
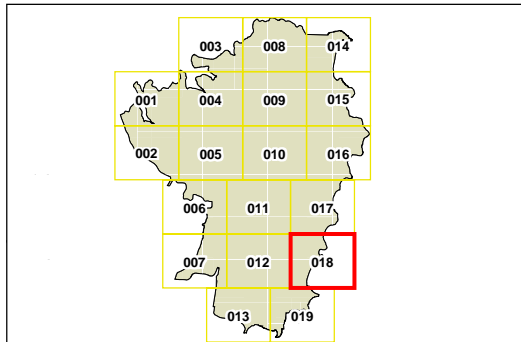
- Class 1
- Class 2
- Class 3
- Class 4
- Class 5

Cadastre

- Cadastre 7/7/2012
- © Land & Property Information (LPI)



TASMAN SEA



Scale: 1:10,000 @ A3

Projection: GDA 1994
MGA Zone 56