



# Pittwater Local Environmental Plan 2014

Biodiversity Map - Sheet BIO\_001

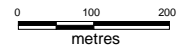
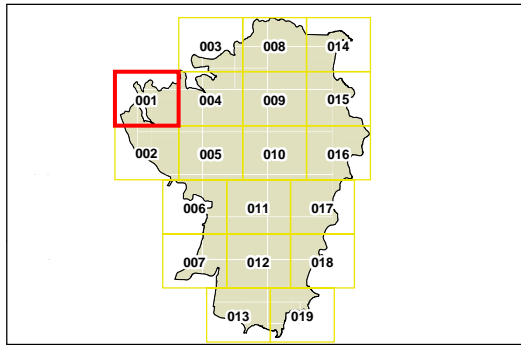
### Biodiversity



Biodiversity

### Cadastre

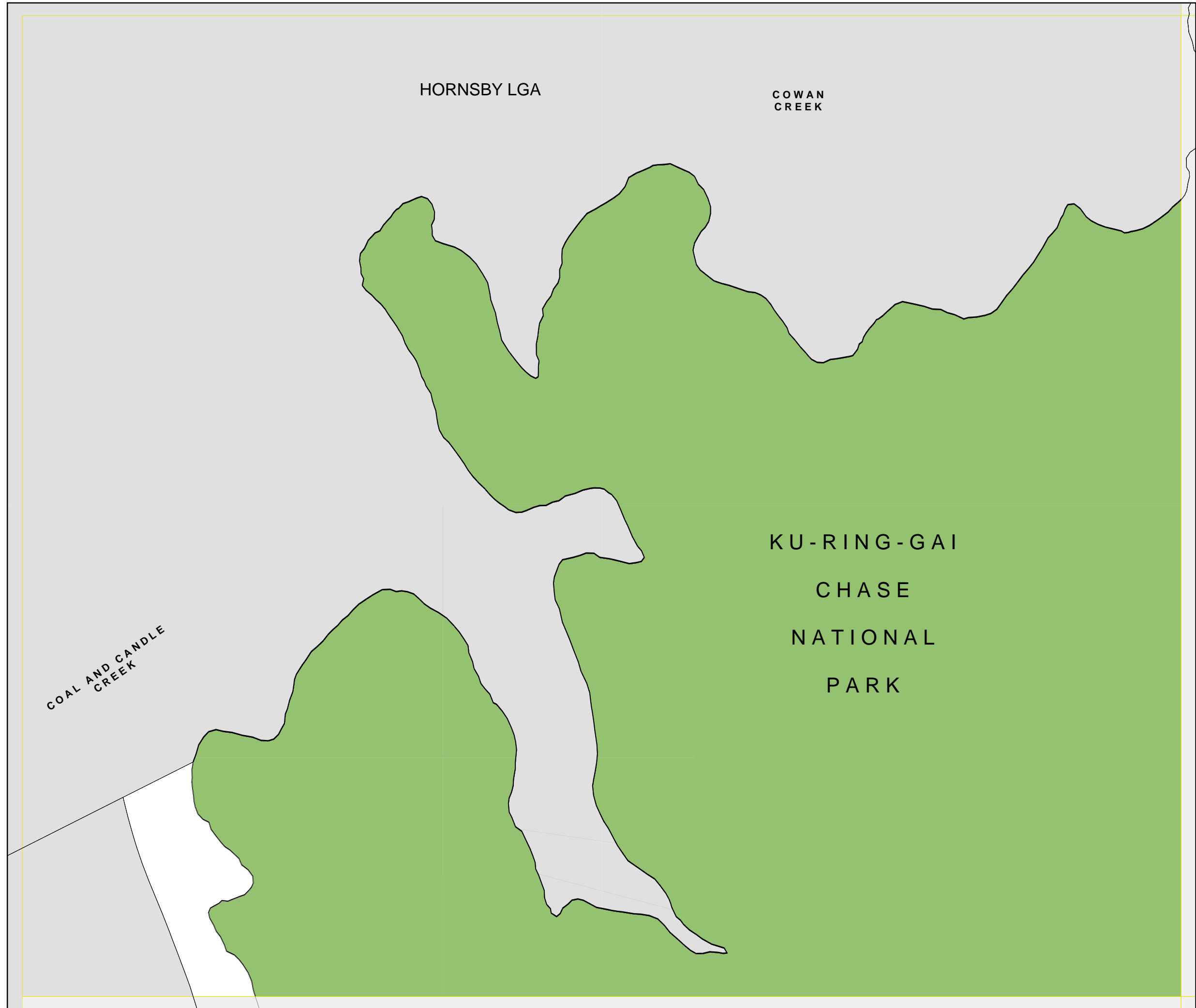
Cadastre 7/7/2012  
© Land & Property Information (LPI)



Scale: 1:10,000 @ A3

Projection: GDA 1994  
MGA Zone 56

File Number: 6370\_COM\_BIO\_001\_010\_20140217



HORNSBY LGA

COWAN CREEK

KU-RING-GAI  
CHASE  
NATIONAL  
PARK

COAL AND CANDLE  
CREEK