



Pittwater Local Environmental Plan 2014


Biodiversity Map - Sheet BIO_005

Biodiversity



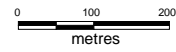
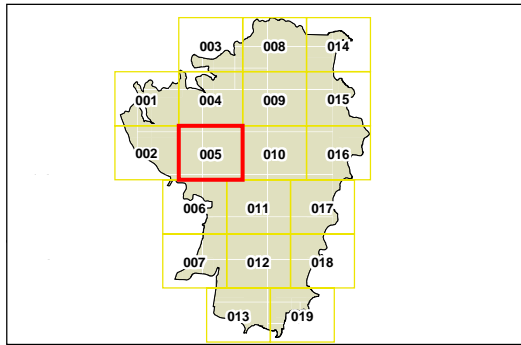
Biodiversity

Cadastre



Cadastre 7/7/2012

© Land & Property Information (LPI)



Scale: 1:10,000 @ A3

Projection: GDA 1994
MGA Zone 56

File Number: 6370_COM_BIO_005_010_20140217

