




Pittwater Local Environmental Plan 2014

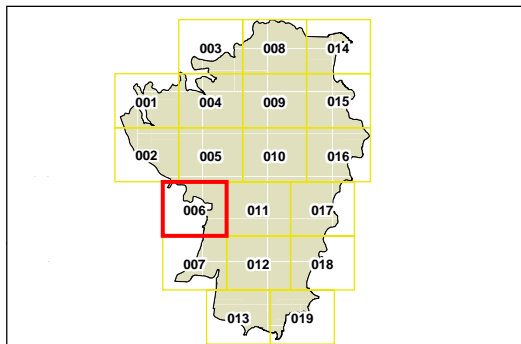
Biodiversity Map - Sheet BIO_006

Biodiversity

 Biodiversity

Cadastre

 Cadastre 7/7/2012
© Land & Property Information (LPI)

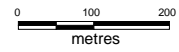


WARRINGAH

KU-RING-GAI
CHASE
NATIONAL
PARK

Mosman Creek Road

Chillum Road



Scale: 1:10,000 @ A3

Projection: GDA 1994
MGA Zone 56