



Pittwater Local Environmental Plan 2014

Biodiversity Map - Sheet BIO_008

Biodiversity

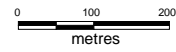
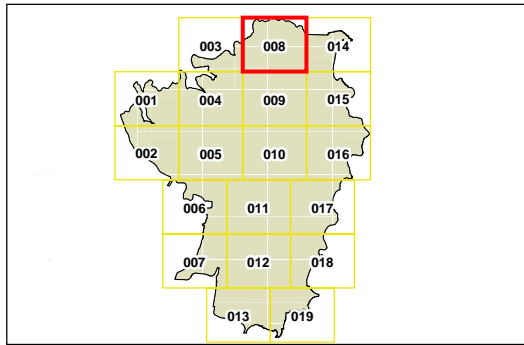
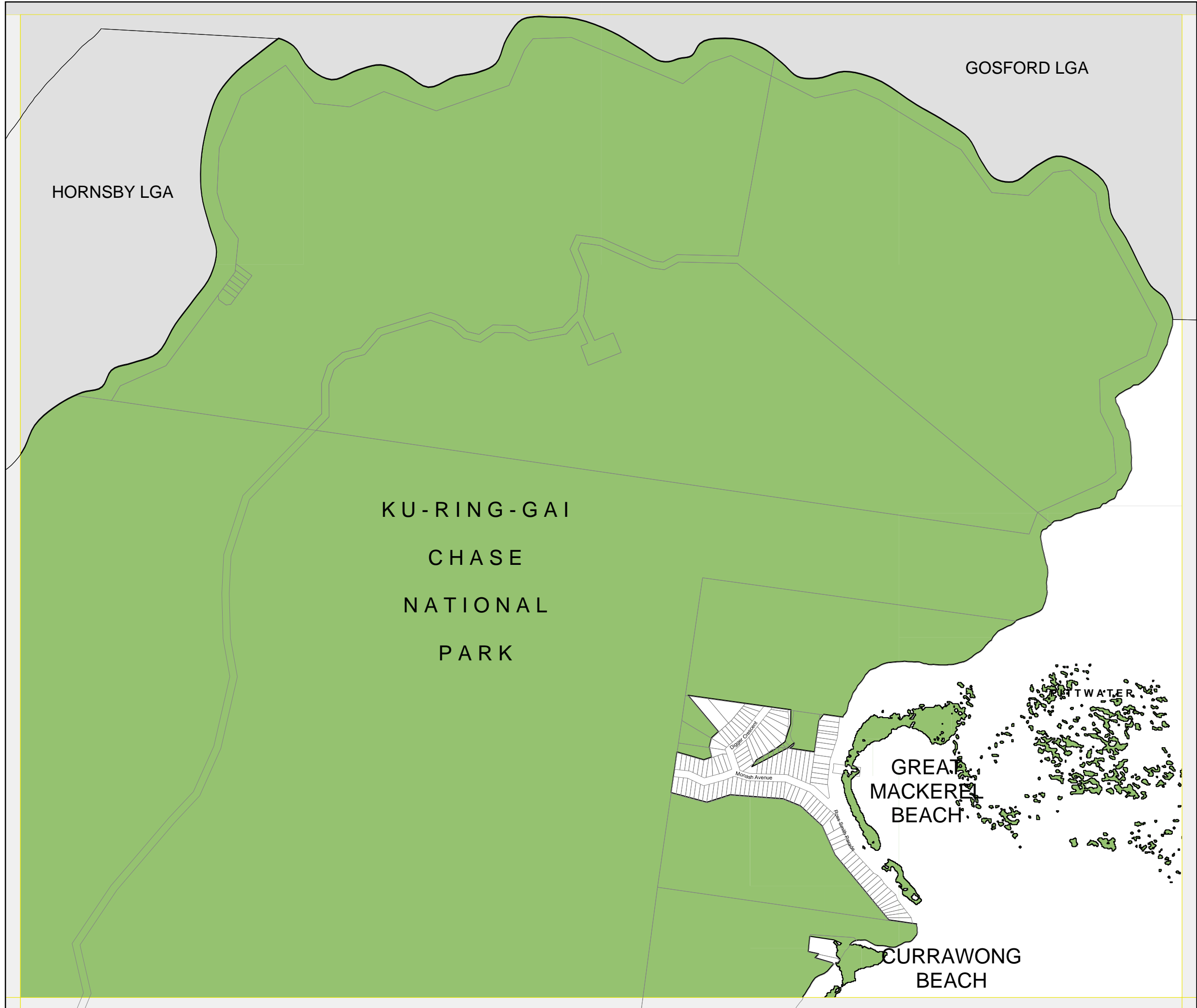


Biodiversity

Cadastre



Cadastre 7/7/2012
© Land & Property Information (LPI)



Scale: 1:10,000 @ A3

Projection: GDA 1994
MGA Zone 56