



Pittwater Local Environmental Plan 2014

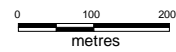
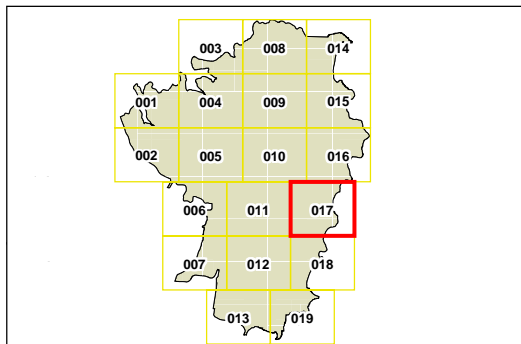
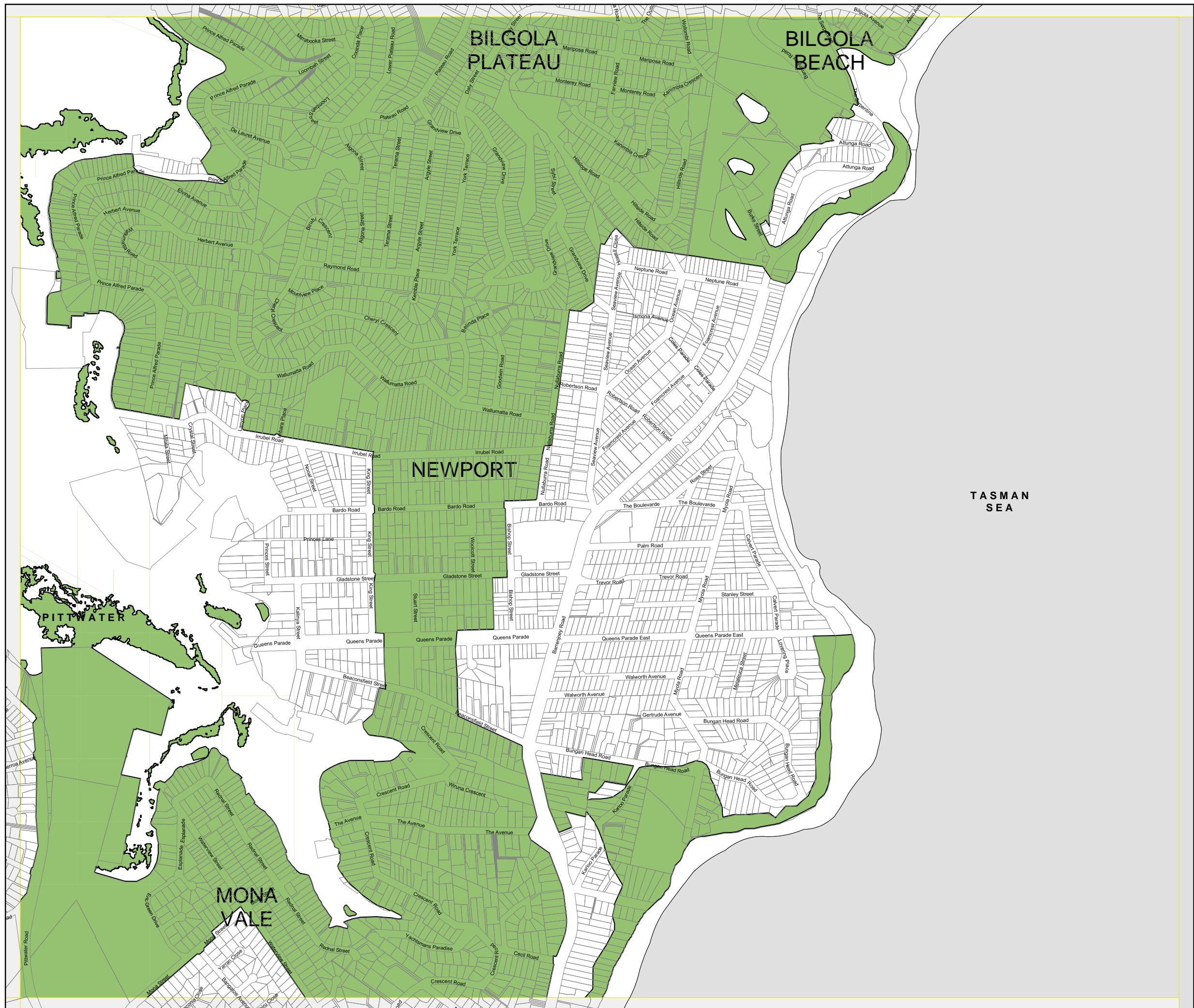
Biodiversity Map - Sheet BIO_017

Biodiversity



Cadastre

Cadastre 7/7/2012
© Land & Property Information (LPI)



Scale: 1:10,000 @ A3

Projection: GDA 1994
MGA Zone 56

File Number: 6370_COM_BIO_017_010_20140217