







# Pittwater Local Environmental Plan 2014

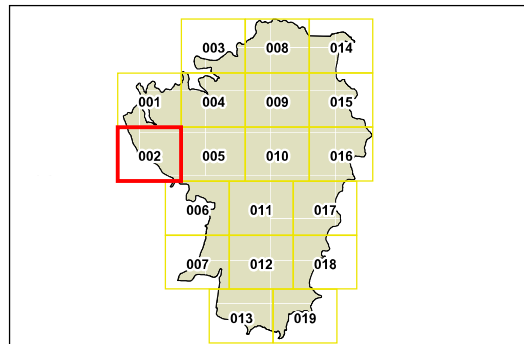
Heritage Map - Sheet HER\_002

### Heritage

-  Conservation Area - General
-  Item - General
-  Item - Archaeological

### Cadastre

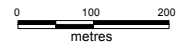
-  Cadastre 7/7/2012  
© Land & Property Information (LPI)



KU-RING-GAI  
CHASE  
NATIONAL  
PARK

2270504

WARRINGAH



Scale: 1:10,000 @ A3

Projection: GDA 1994  
MGA Zone 56