







**Pittwater Local
Environmental
Plan 2014**

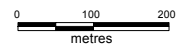
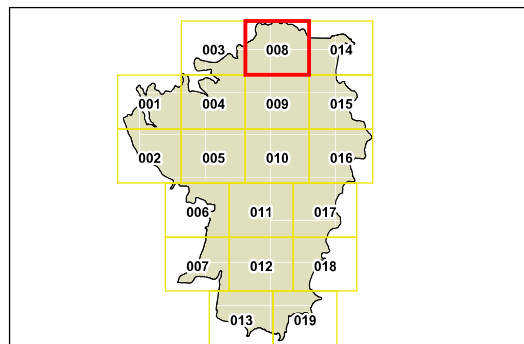
Heritage Map -
Sheet HER_008

Heritage

-  Conservation Area - General
-  Item - General
-  Item - Archaeological

Cadastre

-  Cadastre 7/7/2012
© Land & Property Information (LPI)



Scale: 1:10,000 @ A3

Projection: GDA 1994
MGA Zone 56

File Number: 6370_COM_HER_008_010_20151217

