





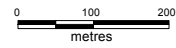
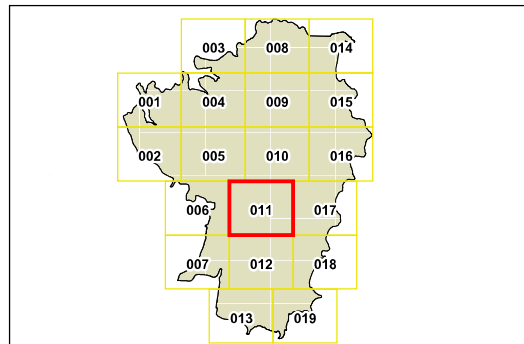


Pittwater Local Environmental Plan 2014

Heritage Map - Sheet HER_011

- Heritage**
-  Conservation Area - General
 -  Item - General
 -  Item - Archaeological

- Cadastre**
-  Cadastre 7/7/2012
 - © Land & Property Information (LPI)



Scale: 1:10,000 @ A3

Projection: GDA 1994
MGA Zone 56

File Number: 6370_COM_HER_011_010_20160118

