







Pittwater Local Environmental Plan 2014

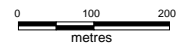
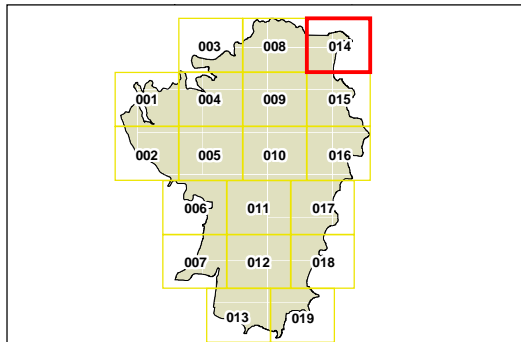
Heritage Map - Sheet HER_014

Heritage

-  Conservation - General
-  Item - General
-  Item - Archaeological

Cadastre

-  Cadastre 7/7/2012
- © Land & Property Information (LPI)



Scale: 1:10,000 @ A3

Projection: GDA 1994
MGA Zone 56

File Number: 6370_COM_HER_014_010_20140217

