





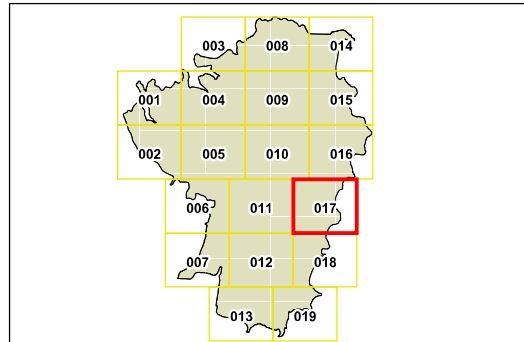


# Pittwater Local Environmental Plan 2014

Heritage Map - Sheet HER\_017

- Heritage**
-  Conservation Area - General
  -  Item - General
  -  Item - Archaeological

- Cadastre**
-  Cadastre 7/7/2012
  - © Land & Property Information (LPI)



0 100 200 metres

Scale: 1:10,000 @ A3

Projection: GDA 1994 MGA Zone 56

File Number: 6370\_COM\_HER\_017\_010\_20150325

