



# Pittwater Local Environmental Plan 2014

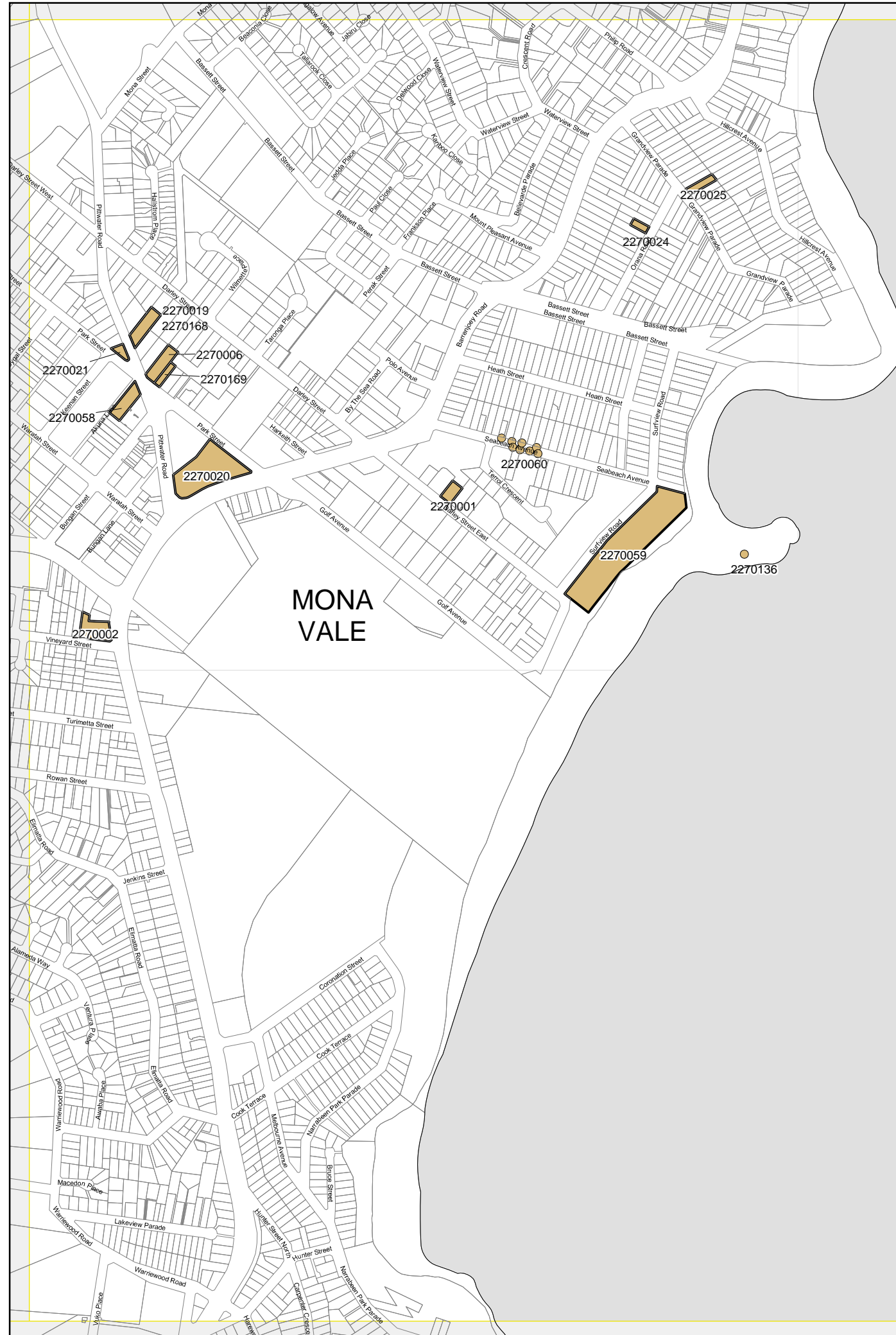
Heritage Map - Sheet HER\_018

### Heritage

- Conservation - General
- Item - General
- Item - Archaeological

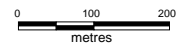
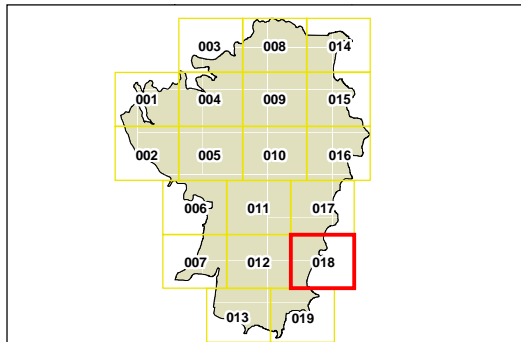
### Cadastre

- Cadastre 7/7/2012
- © Land & Property Information (LPI)



MONA VALE

TASMAN SEA



Scale: 1:10,000 @ A3

Projection: GDA 1994  
MGA Zone 56