







# Pittwater Local Environmental Plan 2014

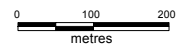
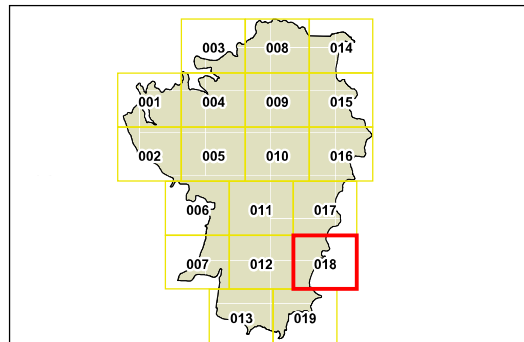
## Heritage Map - Sheet HER\_018

### Heritage

-  Conservation Area - General
-  Item - General
-  Item - Archaeological

### Cadastre

-  Cadastre 7/7/2012
- © Land & Property Information (LPI)



Scale: 1:10,000 @ A3

Projection: GDA 1994  
MGA Zone 56

File Number: 6370\_COM\_HER\_018\_010\_20150924

