







**Pittwater Local  
Environmental  
Plan 2014**

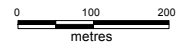
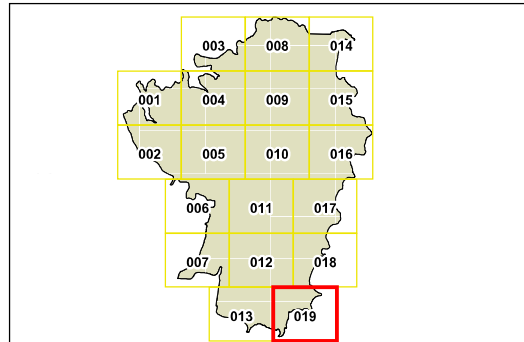
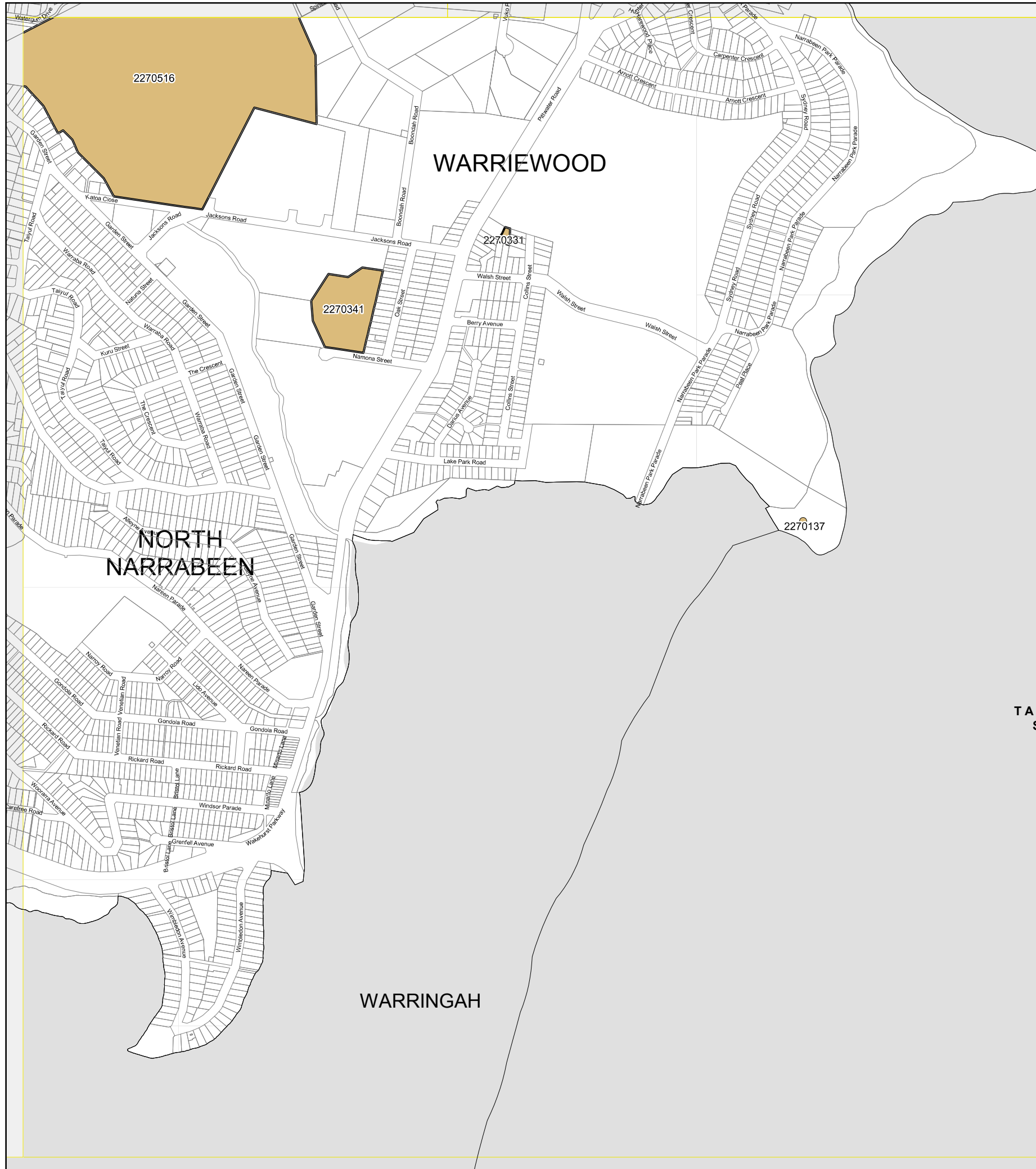
Heritage Map -  
Sheet HER\_019

**Heritage**

-  Conservation Area - General
-  Item - General
-  Item - Archaeological

**Cadastral**

-  Cadastre 7/7/2012
- © Land & Property Information (LPI)



Scale: 1:10,000 @ A3

Projection: GDA 1994  
MGA Zone 56