



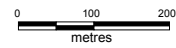
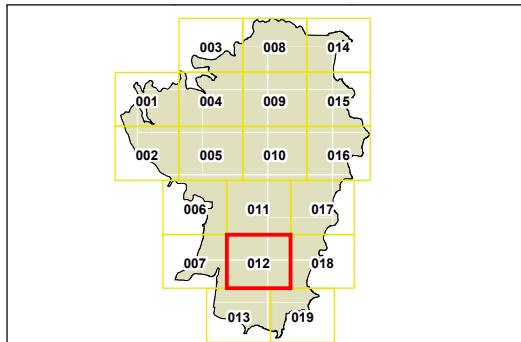
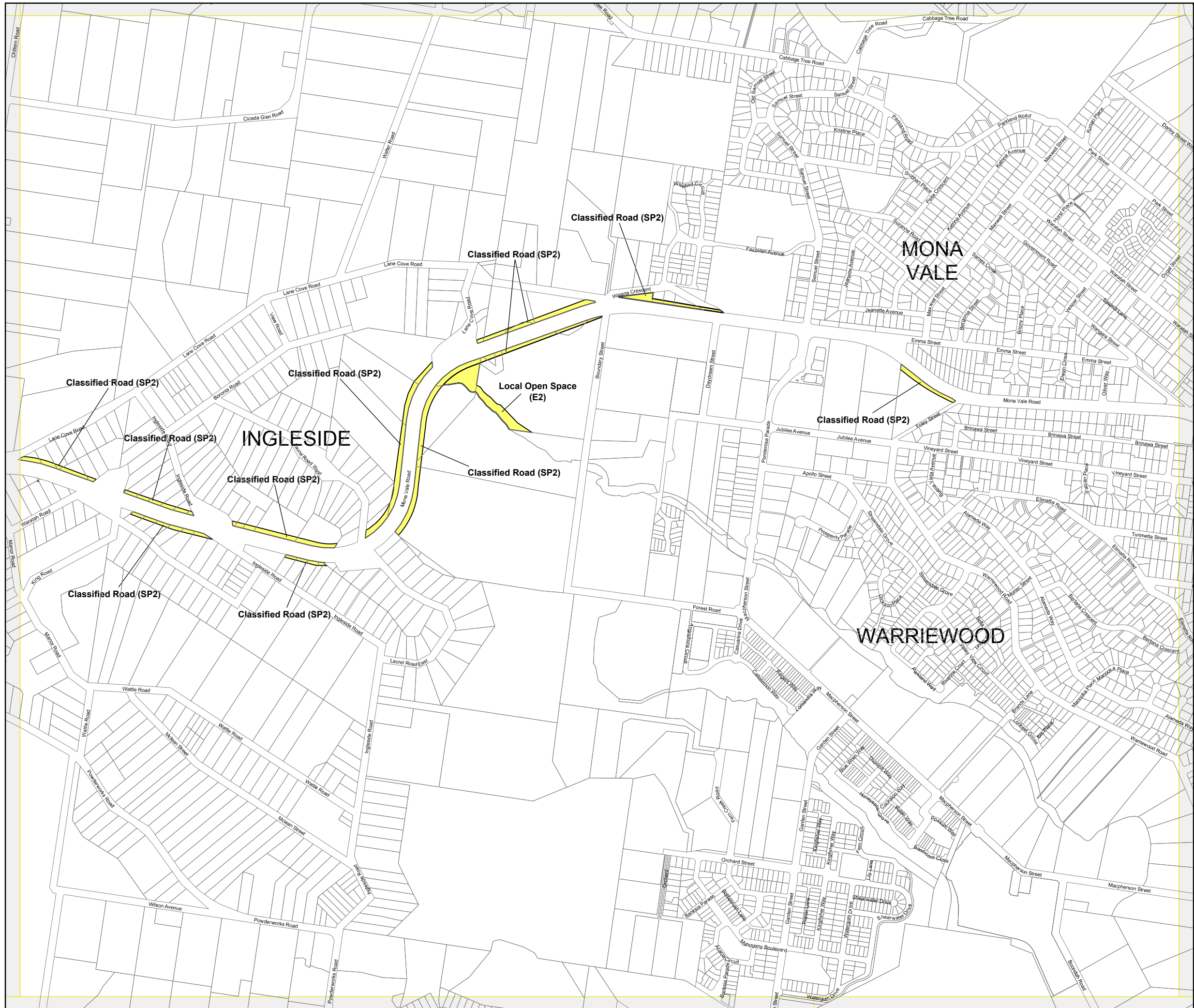
**Pittwater Local
Environmental
Plan 2014**

**Land Reservation Acquisition Map -
Sheet LRA_012**

- Classified Road (SP2)
- Local Road (SP2)
- Regional Open Space (RE1)
- Regional Open Space (E2)
- Local Open Space (RE1)
- Local Open Space (E2)

Cadastre

- Cadastre 7/7/2012
- © Land & Property Information (LPI)



Scale: 1:10,000 @ A3

Projection: GDA 1994
MGA Zone 56

File Number: 6370_COM_LRA_012_010_20140623