




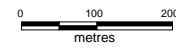
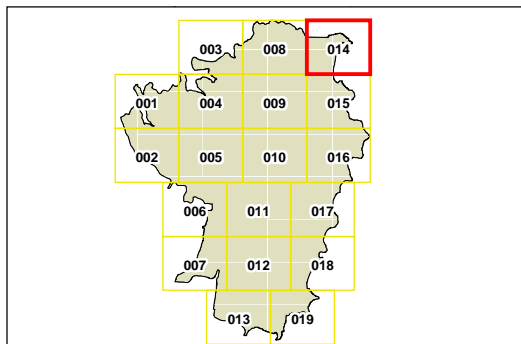
Pittwater Local Environmental Plan 2014

Land Reservation Acquisition Map - Sheet LRA_014

-  Classified Road (SP2)
-  Local Road (SP2)
-  Regional Open Space (RE1)
-  Regional Open Space (E2)
-  Local Open Space (RE1)
-  Local Open Space (E2)

Cadastre

-  Cadastre 7/7/2012
- © Land & Property Information (LPI)



Scale: 1:10,000 @ A3

Projection: GDA 1994
MGA Zone 56

File Number: 6370_COM_LRA_014_010_20140217

