




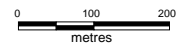
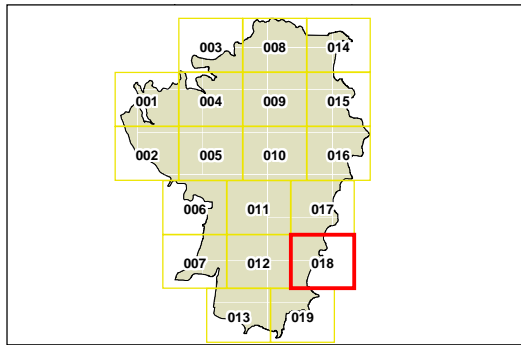
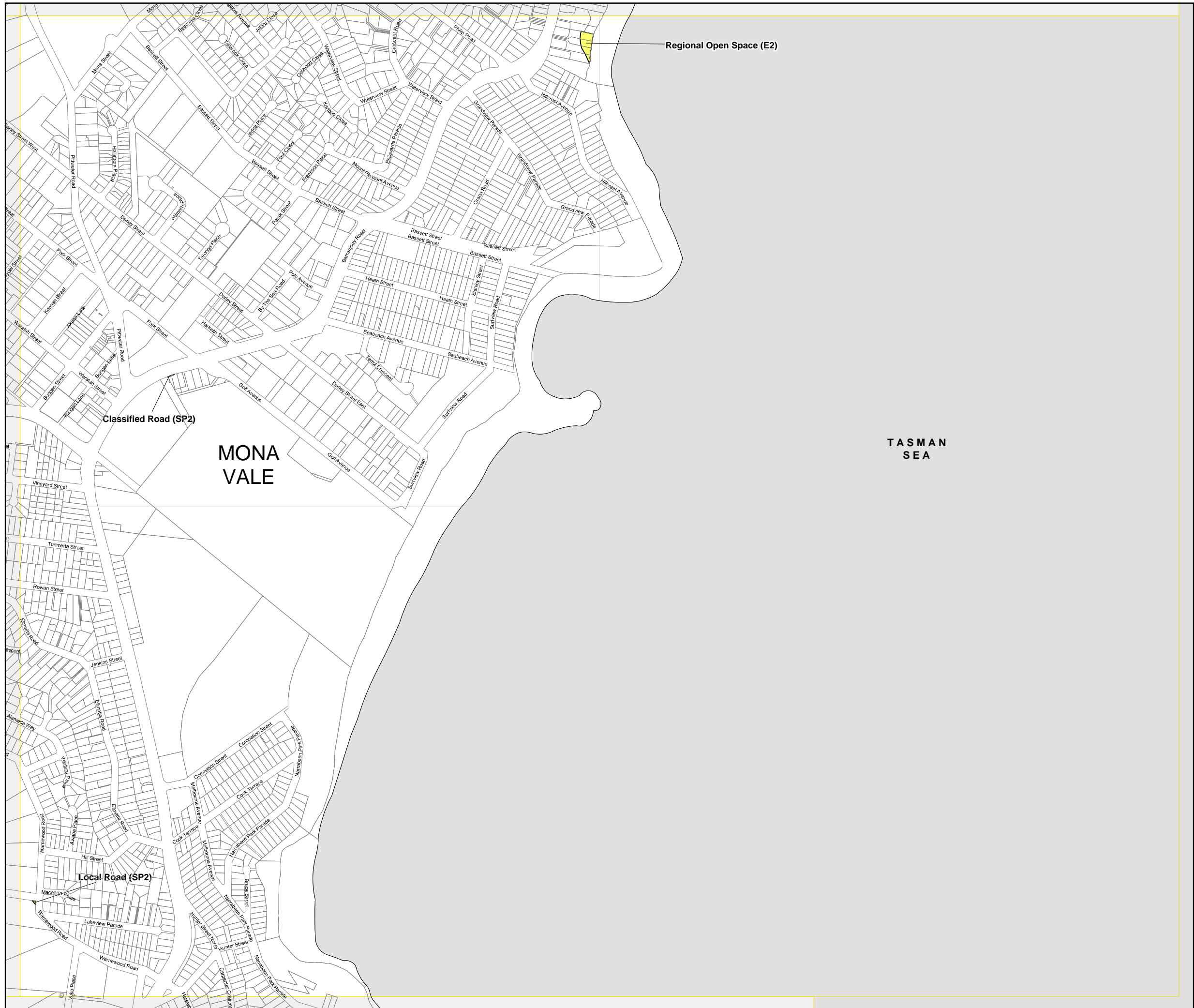
# Pittwater Local Environmental Plan 2014

## Land Reservation Acquisition Map - Sheet LRA\_018

-  Classified Road (SP2)
-  Local Road (SP2)
-  Regional Open Space (RE1)
-  Regional Open Space (E2)
-  Local Open Space (RE1)
-  Local Open Space (E2)

### Cadastre

-  Cadastre 7/7/2012
- © Land & Property Information (LPI)



Scale: 1:10,000 @ A3

Projection: GDA 1994  
MGA Zone 56