





# Port Macquarie-Hastings Local Environmental Plan 2011

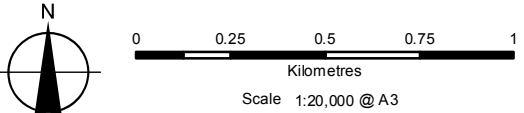
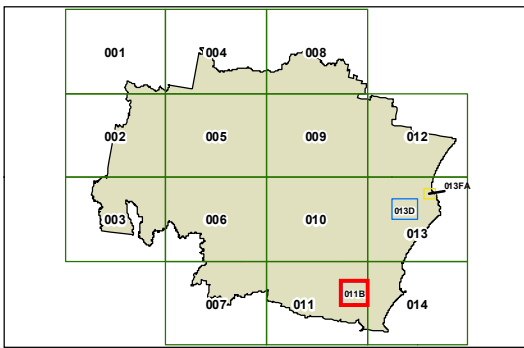
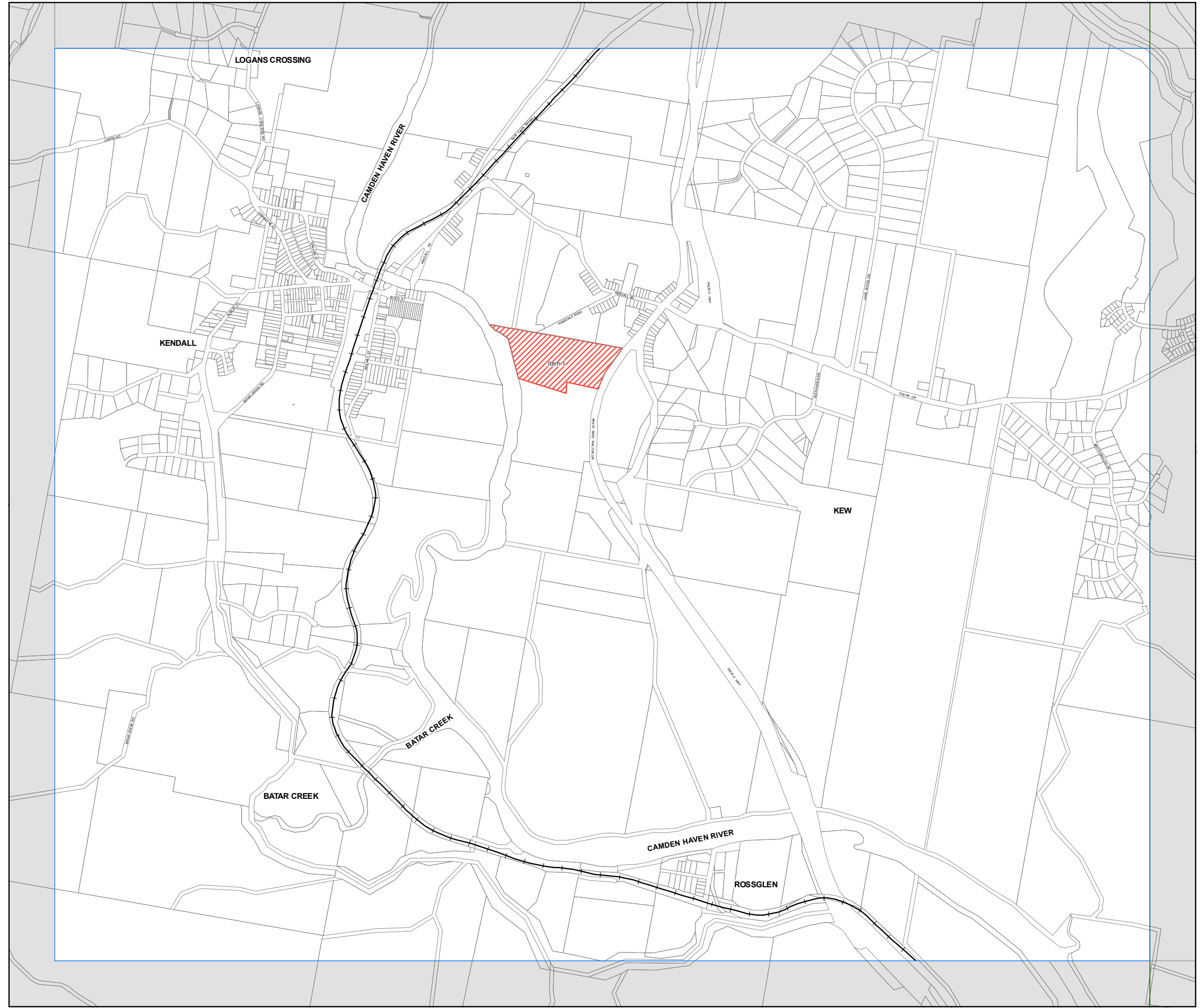
## Additional Permitted Uses Map - Sheet APU\_011B

**Additional Permissible Uses (Sch 1)**

 Additional permissible uses

**Cadastre**

 Base data 1994 © Land and Property Management Authority of NSW (LPMA)  
Addendum data © 30/08/2010 PMHC



Projection: GDA 1994 Zone 56

Map identification number: 6380\_COM\_APU\_011B\_020\_20110202