





**Port Macquarie -
Hastings Local
Environmental
Plan 2011**

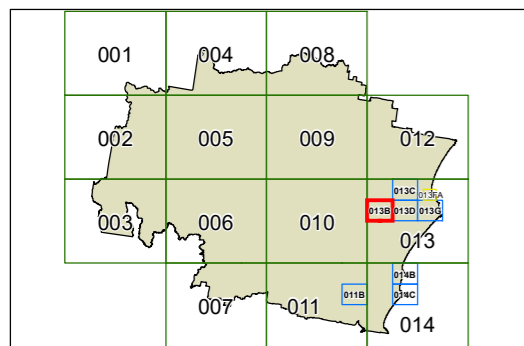
**Additional Permitted Uses Map
Sheet APU_013B**

Additional Permissible Uses

 Refer to Schedule 1

Cadastral

 Base data 1994 © Spatial Services
Addendum data © PMHC 11/07/2022



Scale: 1:20,000 @ A3

Projection: GDA 1994
MGA Zone 56

Map identification number: 6380_COM_APU_013B_020_20220711

