






Port Macquarie - Hastings Local Environmental Plan 2011

Additional Permitted Uses Map Sheet APU_013C

Additional Permissible Uses (Sch 1)

 Additional permissible uses

Cadastre

 Base data 1994 © Land and Property Information (LPI)
 Addendum data © PMHC 23/06/2016

