





Port Macquarie-Hastings Local Environmental Plan 2011

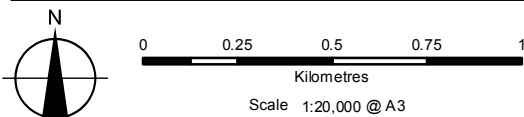
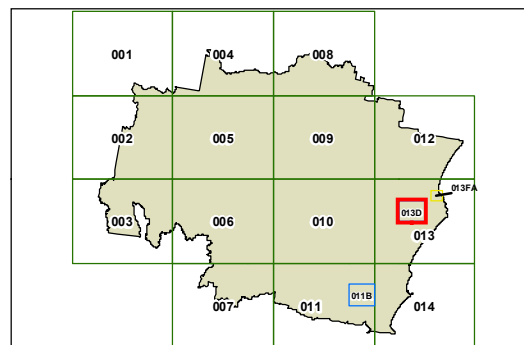
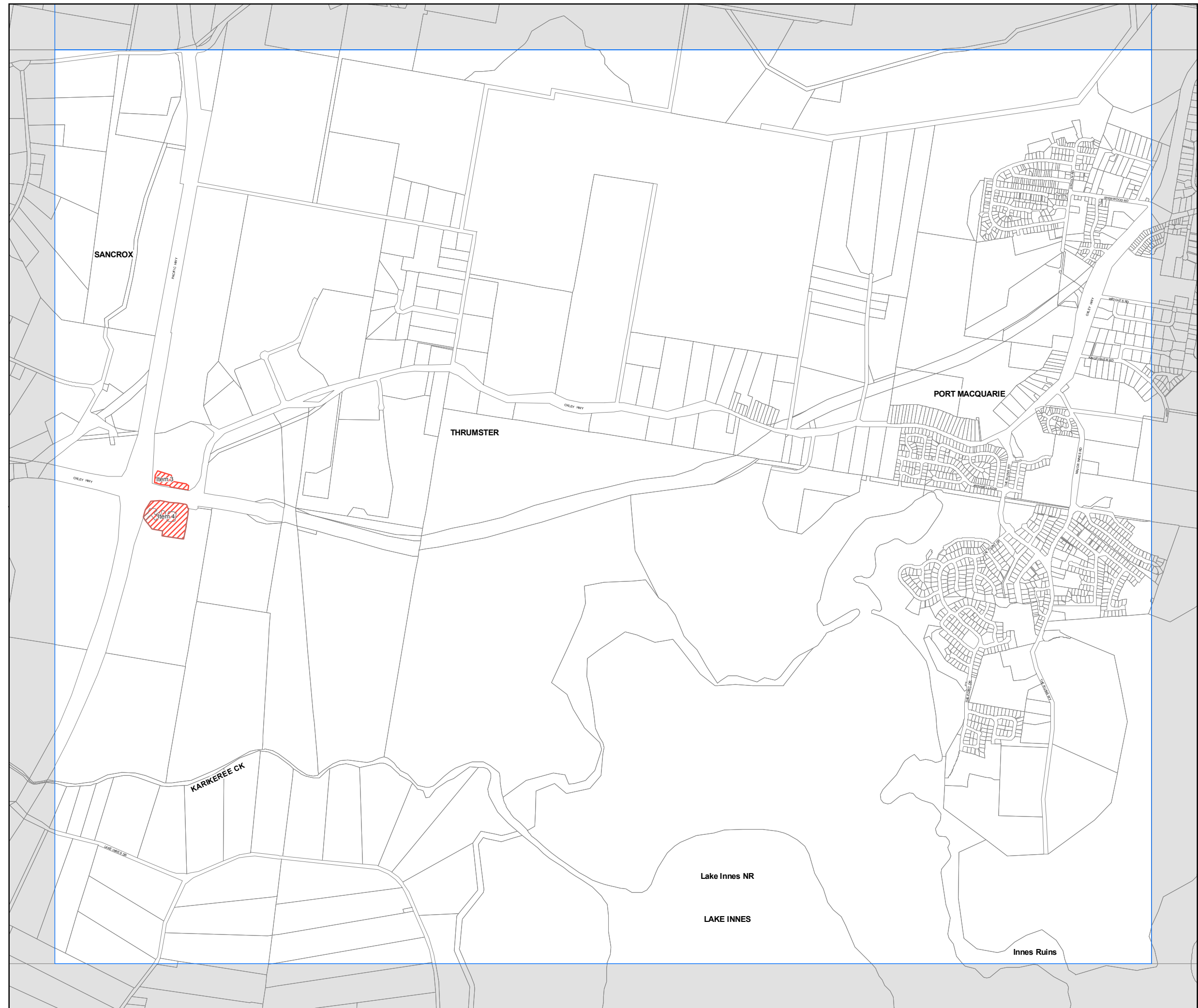
Additional Permitted Uses Map - Sheet APU_013D

Additional Permissible Uses (Sch 1)

 Additional permissible uses

Cadastre

 Base data 1994 © Land and Property Management Authority of NSW (LPMA)
Addendum data © 30/08/2010 PMHC



Projection: GDA 1994
Zone 56

Map identification number: 6380_COM_APU_013D_020_20110202