





**Port Macquarie -  
Hastings Local  
Environmental  
Plan 2011**

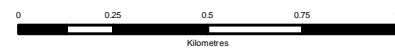
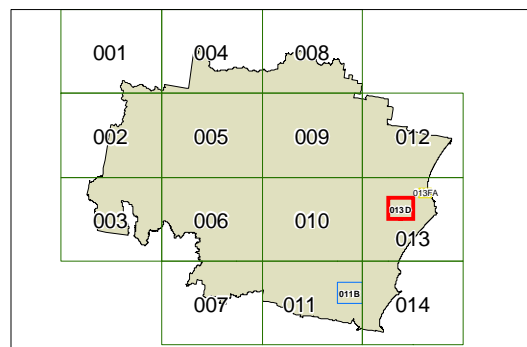
**Additional Permitted Uses Map  
Sheet APU\_013D**

**Additional Permissible Uses (Sch 1)**

 Additional permissible uses

**Cadastre**

 Base data 1994 © Land and  
Property Information (LPI)  
Addendum data © PMHC 08/08/2014



Scale: 1:20,000 @ A3

Projection: GDA 1994  
Zone 56

Map identification number: 6380\_COM\_APU\_013D\_020\_20140808

