



Port Macquarie - Hastings Local Environmental Plan 2011

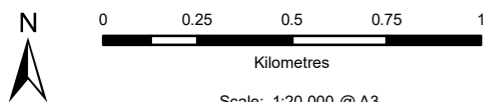
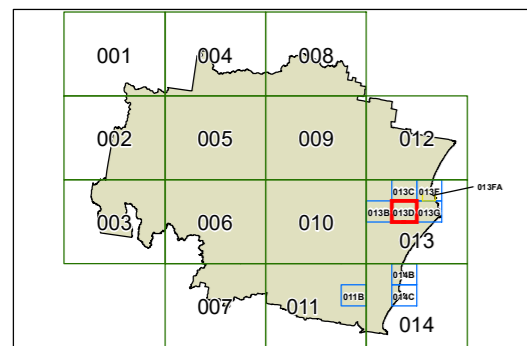
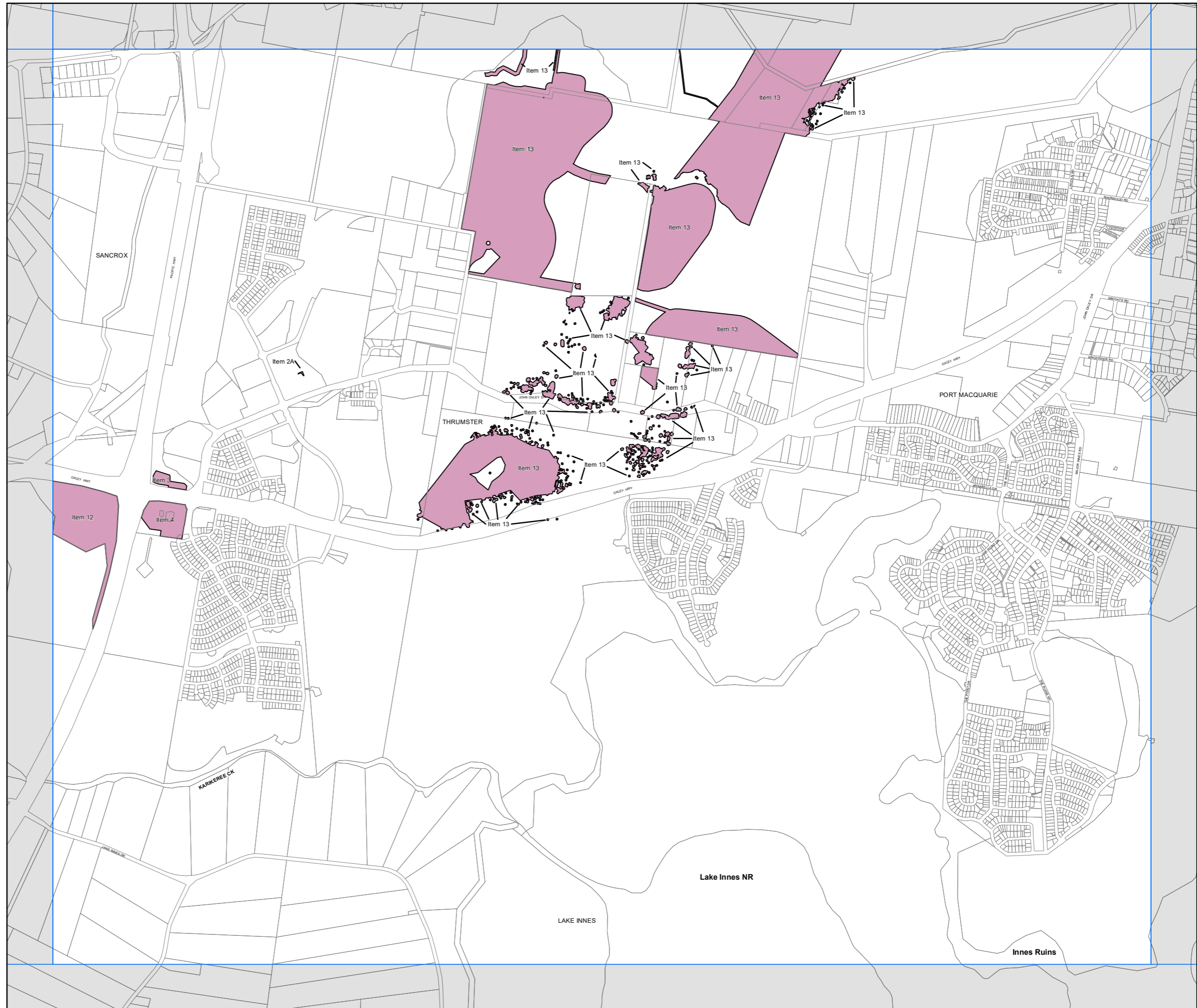
Additional Permitted Uses Map - Sheet APU_013D

Additional Permitted Uses

Refer to Schedule 1

Cadastre

Base data 1994 © Spatial Services
Addendum data © PMHC 11/07/2022



Projection: GDA 1994
MGA Zone 56

Scale: 1:20,000 @ A3