






**Port Macquarie -
Hastings Local
Environmental
Plan 2011**

**Additional Permitted Uses Map
Sheet APU_013G**

Additional Permissible Uses (Sch 1)

 Additional permissible uses

Cadastre

 Base data 1994 © Land and
Property Information (LPI)
 Addendum data © PMHC 28/04/2015

