





Port Macquarie - Hastings Local Environmental Plan 2011

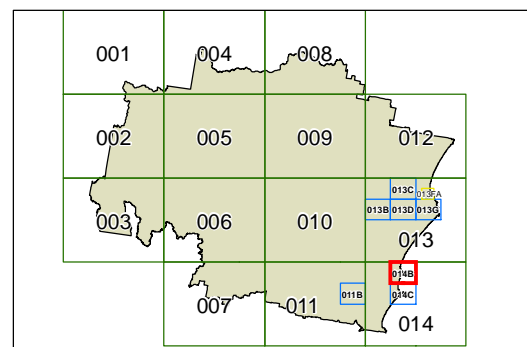
Additional Permitted Uses Map Sheet APU_014B

Additional Permissible Uses (Sch 1)

 Additional permissible uses

Cadastre

 Base data 1994 © Land and Property Information (LPI)
Addendum data © PMHC 05/07/2019



Scale: 1:20,000 @ A3

Projection: GDA 1994
Zone 56

