



Port Macquarie- Hastings Local Environmental Plan 2011

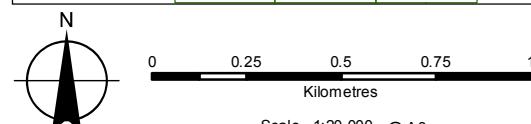
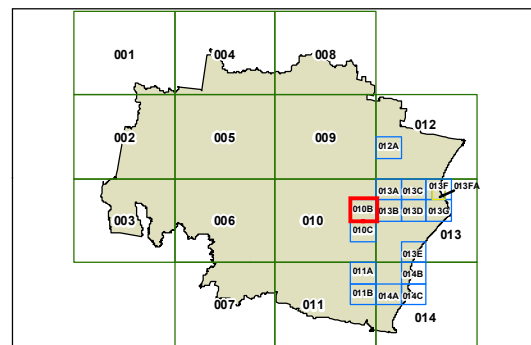
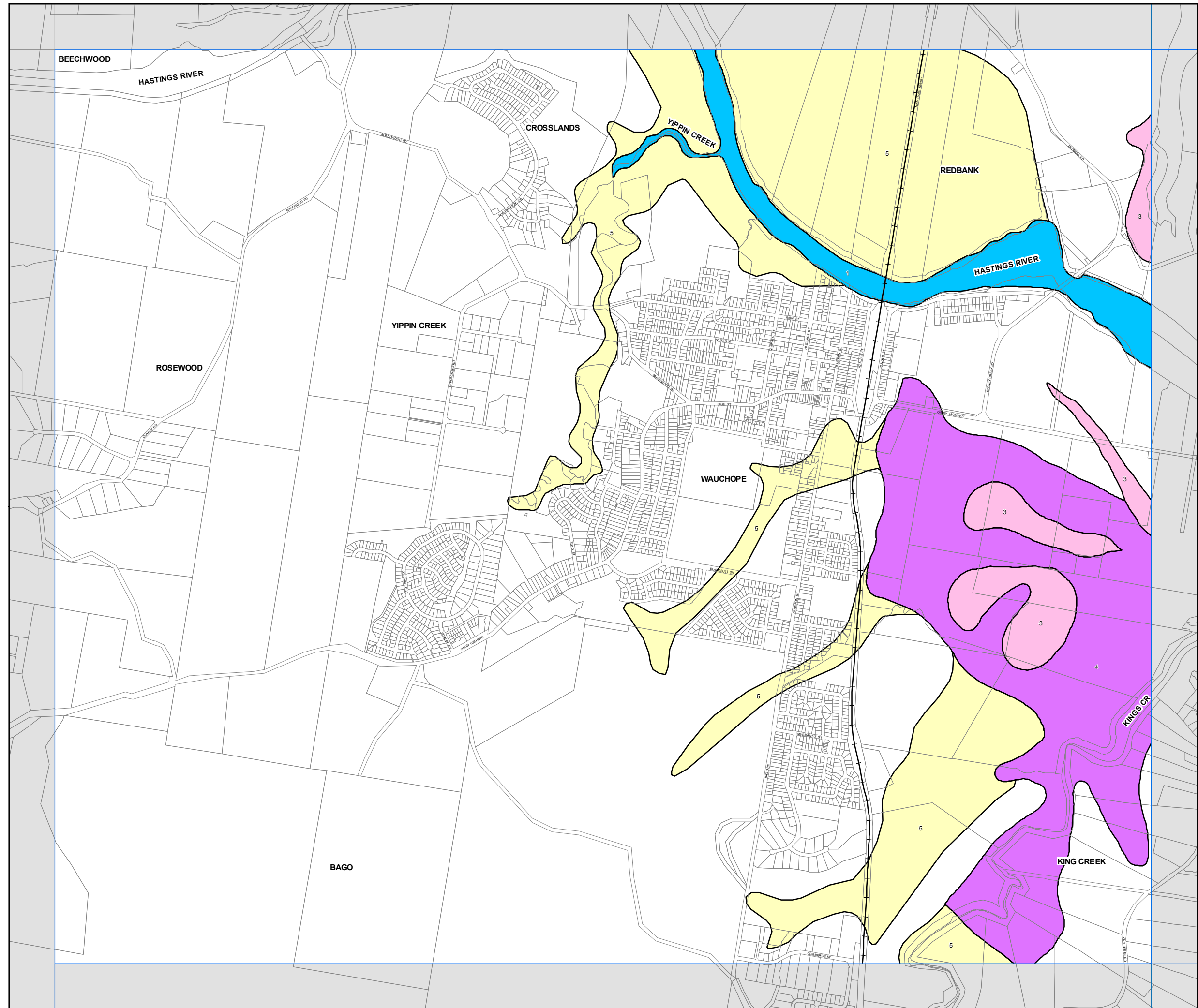
Acid Sulfate Soils Map Sheet ASS_010B

Acid Sulfate Soils

- 1 Class 1
- 2 Class 2
- 3 Class 3
- 4 Class 4
- 5 Class 5

Cadastre

Base data 1994 © Land and Property Management Authority of NSW (LPMA)
Addendum data © 30/08/2010 PMHC



Projection: GDA 1994
Zone 56

Map identification number: 6380_COM_ASS_010B_020_20101215