



Port Macquarie-Hastings Local Environmental Plan 2011


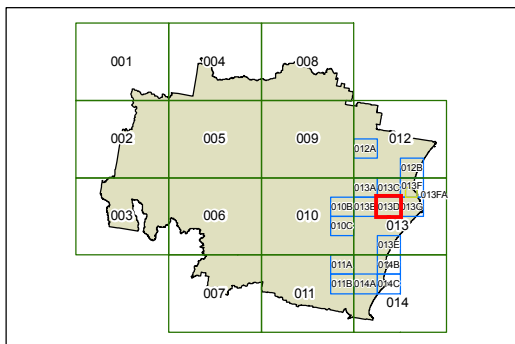
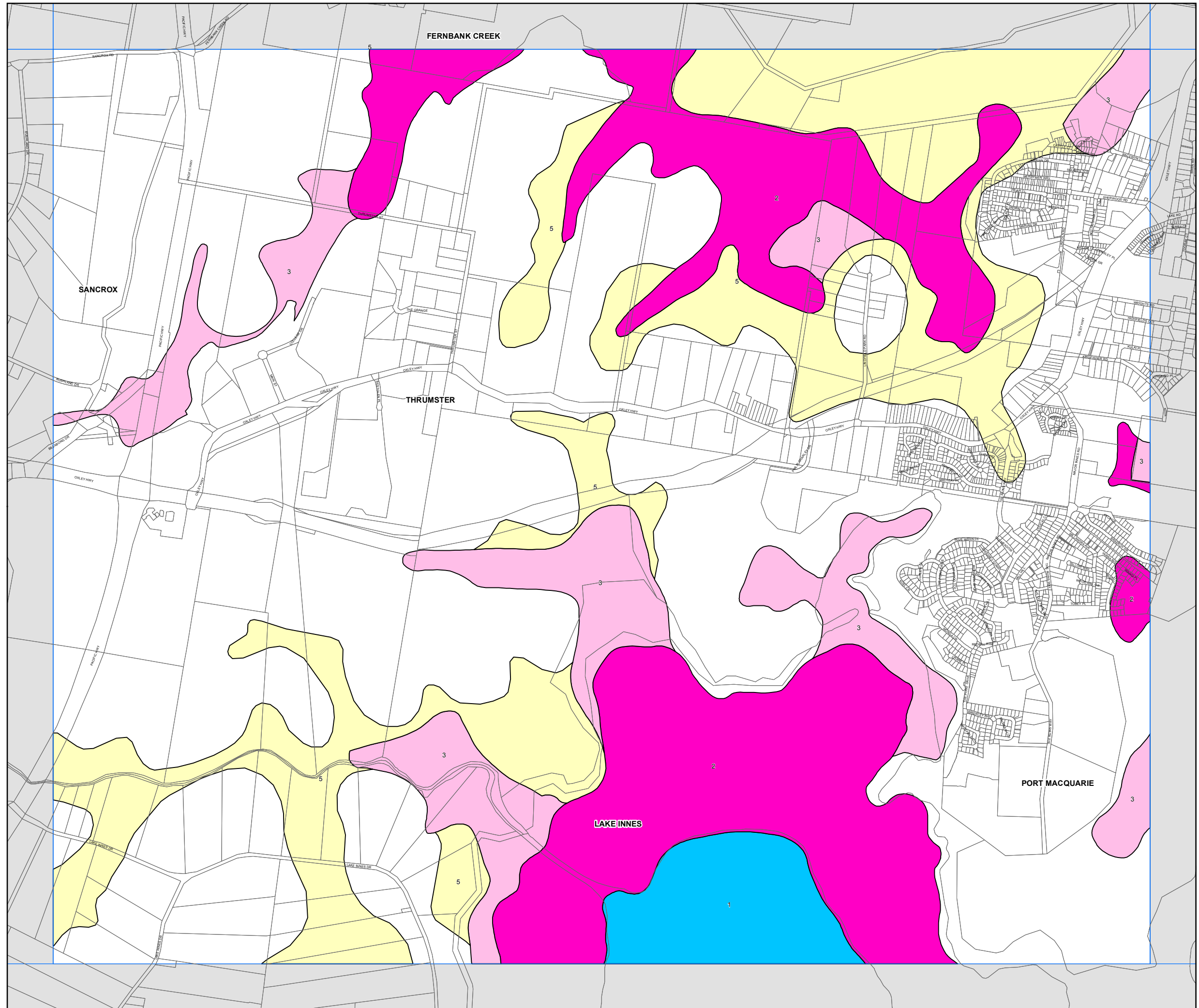
Acid Sulfate Soils Map - Sheet ASS_013D

Acid Sulfate Soils

- Class 1
- Class 2
- Class 3
- Class 4
- Class 5

Cadastral

- Base data 1994 © Land and Property Management Authority of NSW (LPMA)
- Addendum data © 30/08/2010 PMHC



Scale: 1:20,000 @ A3

Projection: GDA 1994
MGA Zone 56

Map identification number:

6380_COM_ASS_013D_020_20110125