



**Port Macquarie-  
Hastings Local  
Environmental  
Plan 2011**

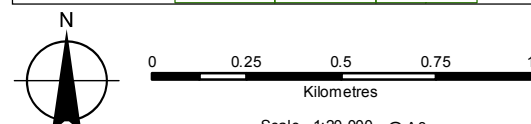
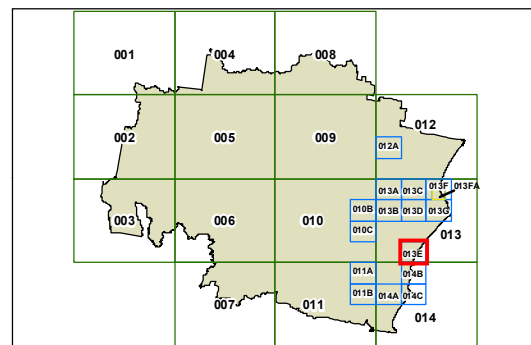
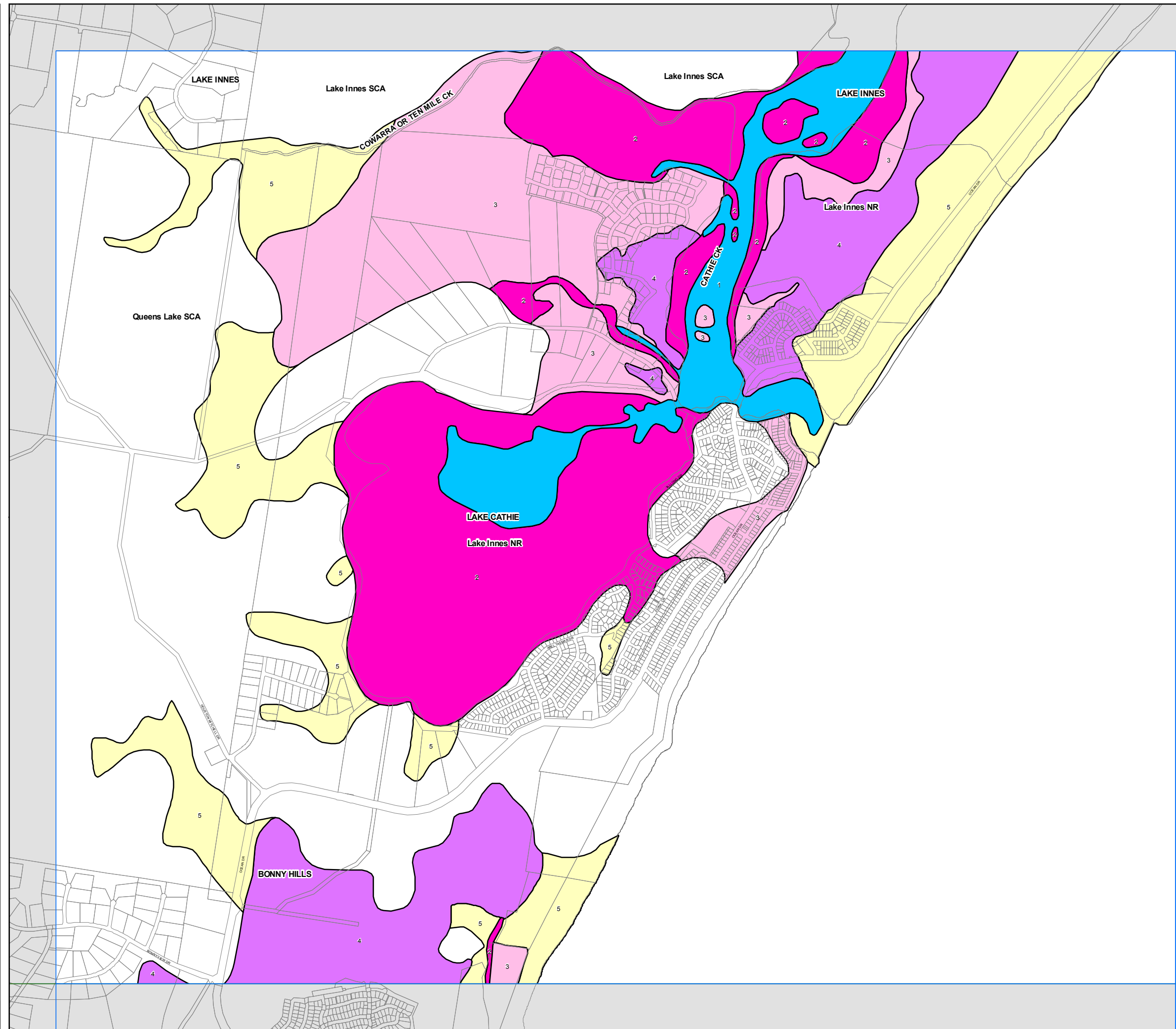
**Acid Sulfate Soils Map  
Sheet ASS\_013E**

**Acid Sulfate Soils**

- 1 Class 1
- 2 Class 2
- 3 Class 3
- 4 Class 4
- 5 Class 5

**Cadastre**

□ Base data 1994 © Land and Property Management Authority of NSW (LPMA)  
Addendum data © 30/08/2010 PMHC



Projection: GDA 1994  
Zone 56

Map identification number: 6380\_COM\_ASS\_013E\_020\_20101215