



# Port Macquarie-Hastings Local Environmental Plan 2011

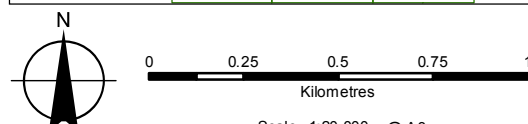
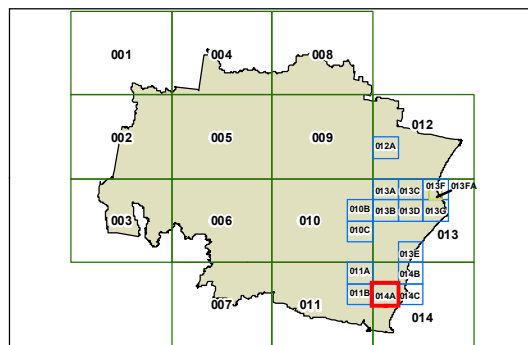
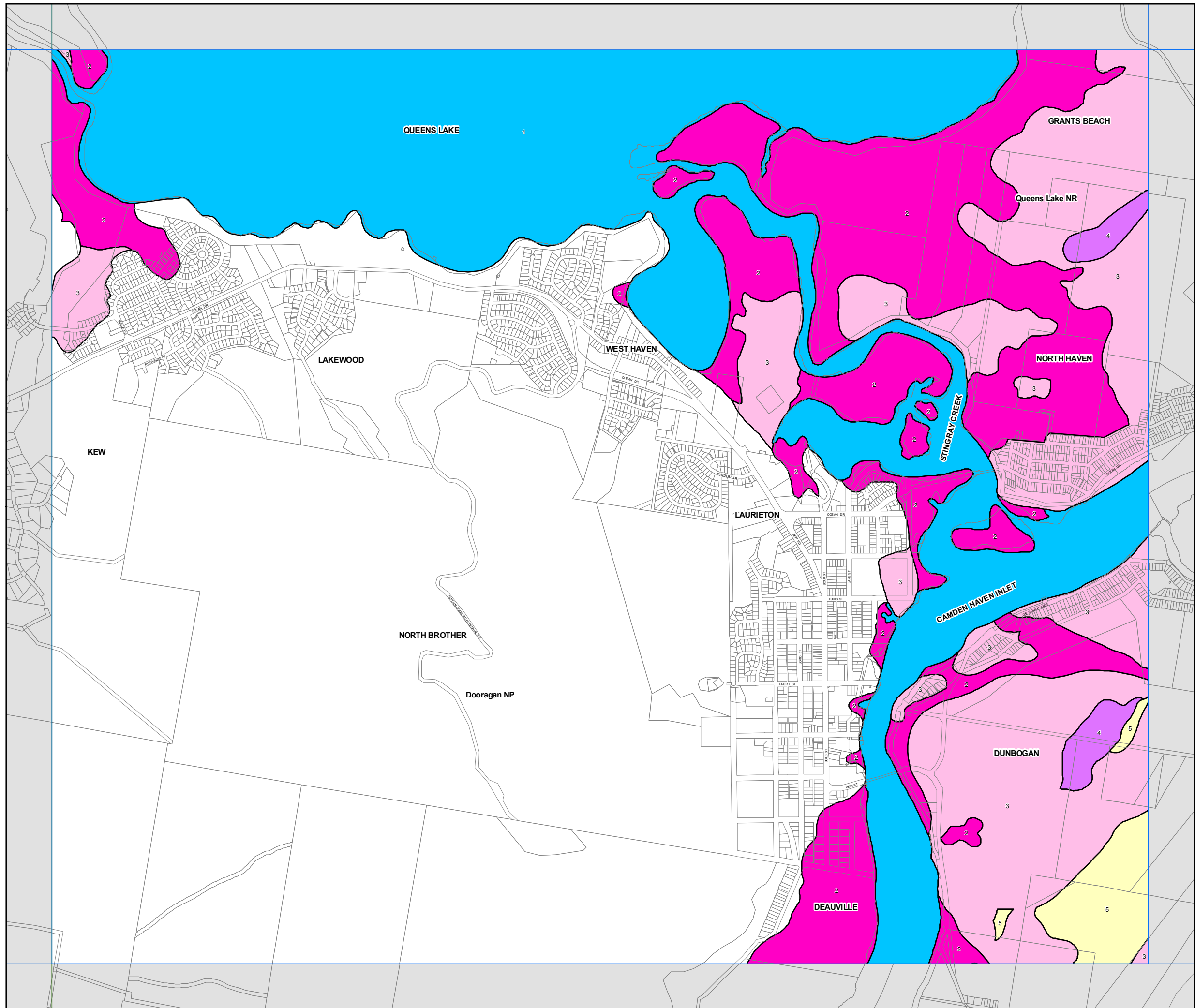
## Acid Sulfate Soils Map Sheet ASS\_014A

### Acid Sulfate Soils

- Class 1
- Class 2
- Class 3
- Class 4
- Class 5

### Cadastre

- Base data 1994 © Land and Property Management Authority of NSW (LPMA)
- Addendum data © 30/08/2010 PMHC



Projection: GDA 1994  
Zone 56

Map identification number: 6380\_COM\_ASS\_014A\_020\_20101215