





**Port Macquarie -
Hastings Local
Environmental
Plan 2011**

Acoustic Controls Map
Coastal Erosion Map
Visually Sensitive Land Map
Sheet CL1_013C


Acoustic Controls (cl 7.9)

 Subject to acoustic controls


Coastal Erosion (cl 7.6)

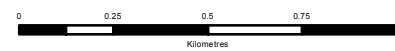
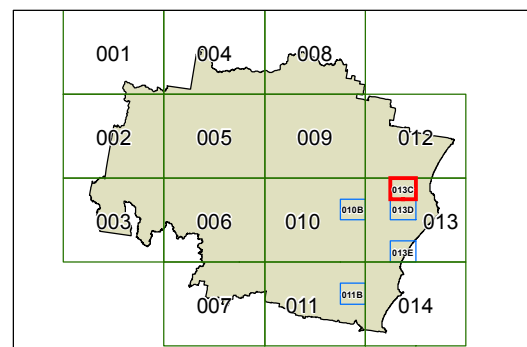
 Coastal erosion risk

Visually Sensitive Land (Schedules 2 & 3)

 Visually sensitive land

Cadastre

 Base data 1994 © Land and Property Information (LPI)
Addendum data © PMHC 14/08/2012



Scale 1:20,000 @ A3

Projection: GDA 1994
Zone 56

